

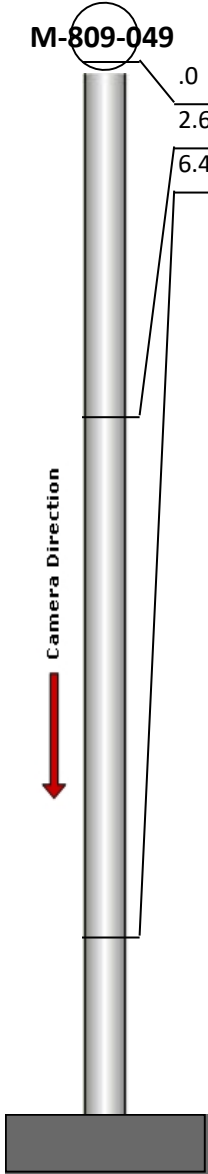
# Manhole Inspection Report




Date:	<b>04/11/2018</b>	Weather:		Coding:	<b>RZMACP</b>
MH#:	<b>M-809-049</b>	Owner:	<b>NA</b>	Len. Surveyed:	<b>7.6</b>
P.O.#:		Surveyor:	<b>John Kuglmaier</b>	Rim to Invert:	<b>8.0</b>
Customer:		Cert. #:	<b>U-1215-07002349</b>	Wall Material:	<b>Concrete (reinforced)</b>

Street:	<b>Tanager St. 922' East of Bracken Par</b>	Project:	<b>Hobart, IN</b>
City:	<b>Hobart, IN</b>	GPS Northing:	<b>2907914.529</b>
Location:		GPS Easting:	<b>2907914.529</b>
Drain Area:	<b>Southwest</b>	GPS Accuracy:	<b>Sub-Meter</b>
Cover Shape:	<b>Circular</b>	Evidence of Surcharge:	<b>No</b>
Cover Size:	<b>22.5</b>	Potential for Runoff:	<b>None</b>
Comments:			


O&M Index:	<b>0.00</b>	O&M Quick:	<b>0000</b>	O&M Rating:	<b>0.00</b>
Structural Index:	<b>0.00</b>	Structural Quick:	<b>0000</b>	Structural Rating:	<b>0.00</b>
Overall Index:	<b>0.00</b>	Overall Quick:	<b>0000</b>	Overall Rating:	<b>0.00</b>

	Position	Code	Observation	Video (sec)	Grade
	0.0	MGP	General Photo	10	NA
	2.6	MGP	General Photo	29	NA
	6.4	MGO	General Observation	51	NA



Code: **MGP**  
 Description: **General Photo**

Distance (ft): **.0**  
 Structural Grade: **0**  
 O&M Grade: **0**  
 Clock Start/From:  
 Clock To:  
 1st Value:  
 2nd Value:  
 Value Percent:  
 Step: **NO**  
 Remarks:



Code: **MGP**  
Description: **General Photo**  
  
Distance (ft): **2.6**  
Structural Grade: **0**  
O&M Grade: **0**  
Clock Start/From:  
Clock To:  
1st Value:  
2nd Value:  
Value Percent:  
Step: **NO**  
Remarks:

---



Code: **MGO**  
Description: **General Observation**  
  
Distance (ft): **6.4**  
Structural Grade: **0**  
O&M Grade: **0**  
Clock Start/From:  
Clock To:  
1st Value:  
2nd Value:  
Value Percent:  
Step: **NO**  
Remarks: **Ins. Comp.**