

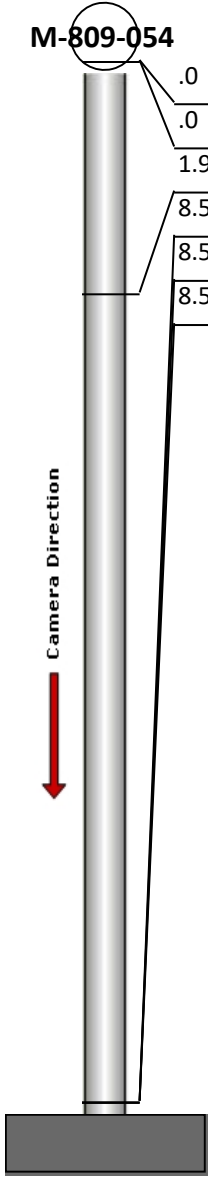
# Manhole Inspection Report



Date:	<b>11/01/2022</b>	Weather:		Coding:	<b>RZMACP</b>
MH#:	<b>M-809-054</b>	Owner:	<b>NA</b>	Len. Surveyed:	<b>8.5</b>
P.O.#:		Surveyor:	<b>Jen Costello</b>	Rim to Invert:	<b>9.4</b>
Customer:		Cert. #:	<b>U-907-5518</b>	Wall Material:	<b>Concrete (non-reinforced)</b>

Street:	<b>Bracken Parkway. 1023' Southwest</b>	Project:	<b>Missing GPS</b>
City:	<b>Hobart, IN</b>	GPS Northing:	<b>2278616.239</b>
Location:		GPS Easting:	<b>2907872.984</b>
Drain Area:	<b>Southwest</b>	GPS Accuracy:	<b>Sub-Meter</b>
Cover Shape:	<b>Circular</b>	Evidence of Surcharge:	<b>No</b>
Cover Size:	<b>24.0</b>	Potential for Runoff:	<b>None</b>
Comments:			

O&M Index:	<b>2.00</b>	O&M Quick:	<b>2100</b>	O&M Rating:	<b>2.00</b>
Structural Index:	<b>1.00</b>	Structural Quick:	<b>1900</b>	Structural Rating:	<b>9.00</b>
Overall Index:	<b>1.10</b>	Overall Quick:	<b>2119</b>	Overall Rating:	<b>11.00</b>

	Position	Code	Observation	Video (sec)	Grade
	.0	MGO	General Observation	10	NA
	.0	SRI	Surface Roughness Increased	21	S 1
	1.9	MGO	General Observation	39	NA
	8.5	SRI	Surface Roughness Increased	65	S 1
	8.5	SRI	Surface Roughness Increased	76	S 1
	8.5	DSF	Deposits Settled Fine	88	M 2



Code: **MGO**  
Description: **General Observation**


Distance (ft): **.0**  
Structural Grade: **0**  
O&M Grade: **0**  
Clock Start/From:  
Clock To:  
1st Value:  
2nd Value:  
Value Percent:  
Step: **NO**  
Remarks: **access mh**



Code: **SRI**  
Description: **Surface Roughness Increased**

Distance (ft): **.0**  
Structural Grade: **1**  
O&M Grade: **0**  
Clock Start/From: **12**  
Clock To: **12**  
1st Value:  
2nd Value:  
Value Percent:  
Step: **NO**  
Remarks:


---



Code: **MGO**  
Description: **General Observation**


Distance (ft): **1.9**  
Structural Grade: **0**  
O&M Grade: **0**  
Clock Start/From:  
Clock To:  
1st Value:  
2nd Value:  
Value Percent:  
Step: **NO**  
Remarks: **underside of frame**

---




Code: **SRI**  
Description: **Surface Roughness Increased**

Distance (ft): **8.5**  
Structural Grade: **1**  
O&M Grade: **0**  
Clock Start/From: **12**  
Clock To: **12**  
1st Value:  
2nd Value:  
Value Percent:  
Step: **NO**  
Remarks:



Code: **SRI**  
Description: **Surface Roughness Increased**

Distance (ft): **8.5**  
Structural Grade: **1**  
O&M Grade: **0**  
Clock Start/From: **3**  
Clock To: **9**  
1st Value:  
2nd Value:  
Value Percent:  
Step: **NO**  
Remarks:



Code: **DSF**  
Description: **Deposits Settled Fine**

Distance (ft): **8.5**  
Structural Grade: **0**  
O&M Grade: **2**  
Clock Start/From: **12**  
Clock To: **12**  
1st Value:  
2nd Value:  
Value Percent: **5.000**  
Step: **NO**  
Remarks: