

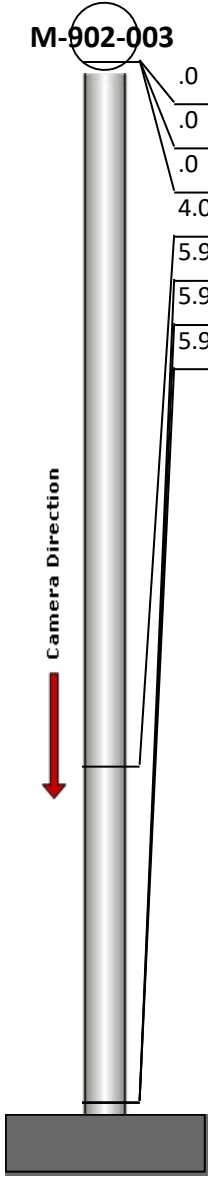
Manhole Inspection Report



Date:	09/19/2022	Weather:		Coding:	RZMACP
MH#:	M-902-003	Owner:	NA	Len. Surveyed:	5.9
P.O.#:		Surveyor:	Jen Costello	Rim to Invert:	6.8
Customer:		Cert. #:	U-907-5518	Wall Material:	Concrete (cast in place)

Street:	North of Hwy 6. 358' East of St Josep	Project:	Hobart, IN
City:	Hobart, IN	GPS Northing:	2296090.538
Location:	Yard	GPS Easting:	2910952.002
Drain Area:	Northeast	GPS Accuracy:	Sub-Meter
Cover Shape:	Circular	Evidence of Surcharge:	No
Cover Size:	24.0	Potential for Runoff:	None
Comments:			

O&M Index:	2.00	O&M Quick:	2100	O&M Rating:	2.00
Structural Index:	3.29	Structural Quick:	5136	Structural Rating:	23.00
Overall Index:	3.13	Overall Quick:	5136	Overall Rating:	25.00

	Position	Code	Observation	Video (sec)	Grade
	.0	MGO	General Observation	10	NA
	.0	B	Broken	21	S 5
	.0	SAV	Surface Aggregate Visible	32	S 3
	4.0	MGO	General Observation	54	NA
	5.9	DSF	Deposits Settled Fine	71	M 2
	5.9	SAV	Surface Aggregate Visible	82	S 3
	5.9	MGO	General Observation	93	NA



Code: **MGO**
Description: **General Observation**

Distance (ft): **.0**
Structural Grade: **0**
O&M Grade: **0**
Clock Start/From:
Clock To:
1st Value:
2nd Value:
Value Percent:
Step: **NO**
Remarks: **access mh**



Code: **B**
Description: **Broken**

Distance (ft): **.0**
Structural Grade: **5**
O&M Grade: **0**
Clock Start/From: **12**
Clock To: **12**
1st Value:
2nd Value:
Value Percent:
Step: **NO**
Remarks:




Code: **SAV**
Description: **Surface Aggregate Visible**

Distance (ft): **.0**
Structural Grade: **3**
O&M Grade: **0**
Clock Start/From: **12**
Clock To: **12**
1st Value:
2nd Value:
Value Percent:
Step: **NO**
Remarks:




Code: **MGO**
Description: **General Observation**

Distance (ft): **4.0**
Structural Grade: **0**
O&M Grade: **0**
Clock Start/From:
Clock To:
1st Value:
2nd Value:
Value Percent:
Step: **NO**
Remarks: **underside of frame**




Code: **DSF**
Description: **Deposits Settled Fine**

Distance (ft): **5.9**
Structural Grade: **0**
O&M Grade: **2**
Clock Start/From: **12**
Clock To: **12**
1st Value:
2nd Value:
Value Percent: **5.000**
Step: **NO**
Remarks:



Code: **SAV**
Description: **Surface Aggregate Visible**

Distance (ft): **5.9**
Structural Grade: **3**
O&M Grade: **0**
Clock Start/From: **12**
Clock To: **12**
1st Value:
2nd Value:
Value Percent:
Step: **NO**
Remarks:



Code: **MGO**
Description: **General Observation**

Distance (ft): **5.9**
Structural Grade: **0**
O&M Grade: **0**
Clock Start/From:
Clock To:
1st Value:
2nd Value:
Value Percent:
Step: **NO**
Remarks: **end of survey**