

# Manhole Inspection Report



Date:	<b>03/24/2018</b>	Weather:		Coding:	<b>RZMACP</b>
MH#:	<b>M-902-037</b>	Owner:	<b>NA</b>	Len. Surveyed:	<b>6.9</b>
P.O.#:		Surveyor:	<b>John Kuglmaier</b>	Rim to Invert:	<b>7.4</b>
Customer:		Cert. #:	<b>U-1215-07002349</b>	Wall Material:	<b>Concrete (reinforced)</b>

Street:	<b>Randolph St. 185' South of 34th Ave.</b>	Project:	<b>Hobart, IN</b>
City:	<b>Hobart, IN</b>	GPS Northing:	<b>0.0</b>
Location:		GPS Easting:	<b>0.0</b>
Drain Area:	<b>Northeast</b>	GPS Accuracy:	<b>Nearest Meter</b>
Cover Shape:	<b>Circular</b>	Evidence of Surcharge:	<b>Yes</b>
Cover Size:	<b>23.0</b>	Potential for Runoff:	<b>None</b>
Comments:			

O&M Index:	<b>0.00</b>	O&M Quick:	<b>0000</b>	O&M Rating:	<b>0.00</b>
Structural Index:	<b>0.00</b>	Structural Quick:	<b>0000</b>	Structural Rating:	<b>0.00</b>
Overall Index:	<b>0.00</b>	Overall Quick:	<b>0000</b>	Overall Rating:	<b>0.00</b>


The diagram illustrates a camera mast system for station M-902-037. The mast is a vertical pole with a base, and a red arrow indicates the 'Camera Direction' pointing downwards. A table to the right of the mast provides a timeline of observations and video recordings.

Position	Code	Observation	Video (sec)	Grade
.0	MGP	General Photo	10	NA
2.1	MGP	General Photo	28	NA
4.1	MGO	General Observation	45	NA
5.5	MGO	General Observation	60	NA



Code:	<b>MGP</b>
Description:	<b>General Photo</b>


Distance (ft):	.0
Structural Grade:	0
O&M Grade:	0
Clock Start/From:	
Clock To:	
1st Value:	
2nd Value:	
Value Percent:	
Step:	NO
Remarks:	



Code: **MGP**  
Description: **General Photo**

Distance (ft): **2.1**  
Structural Grade: **0**  
O&M Grade: **0**  
Clock Start/From:  
Clock To:  
1st Value:  
2nd Value:  
Value Percent:  
Step: **NO**  
Remarks:


---



Code: **MGO**  
Description: **General Observation**

Distance (ft): **4.1**  
Structural Grade: **0**  
O&M Grade: **0**  
Clock Start/From:  
Clock To:  
1st Value:  
2nd Value:  
Value Percent:  
Step: **NO**  
Remarks: **Surcharge**

---



Code: **MGO**  
Description: **General Observation**

Distance (ft): **5.5**  
Structural Grade: **0**  
O&M Grade: **0**  
Clock Start/From:  
Clock To:  
1st Value:  
2nd Value:  
Value Percent:  
Step: **NO**  
Remarks: **Ins. Comp.**