

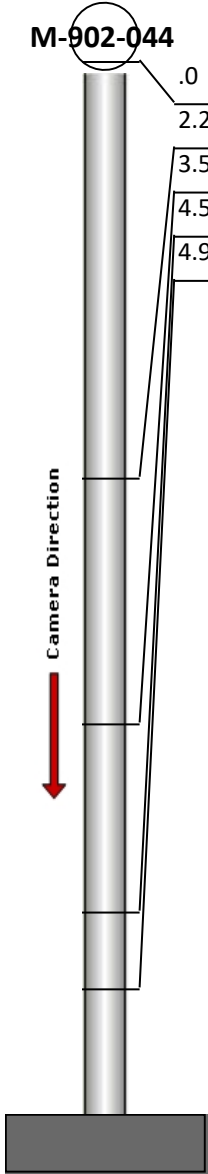
Manhole Inspection Report



Date:	03/24/2018	Weather:		Coding:	RZMACP
MH#:	M-902-044	Owner:	NA	Len. Surveyed:	5.5
P.O.#:		Surveyor:	John Kuglmaier	Rim to Invert:	8.6
Customer:		Cert. #:	U-1215-07002349	Wall Material:	Concrete (reinforced)

Street:	Randolph St. South of 34th PL.	Project:	Hobart, IN
City:	Hobart, IN	GPS Northing:	0.0
Location:		GPS Easting:	0.0
Drain Area:	Northeast	GPS Accuracy:	Nearest Meter
Cover Shape:	Circular	Evidence of Surcharge:	Yes
Cover Size:	23.0	Potential for Runoff:	None
Comments:			

O&M Index:	2.00	O&M Quick:	3111	O&M Rating:	4.00
Structural Index:	0.00	Structural Quick:	0000	Structural Rating:	0.00
Overall Index:	2.00	Overall Quick:	3111	Overall Rating:	4.00


	Position	Code	Observation	Video (sec)	Grade
	.0	MGP	General Photo	10	NA
	2.2	MGP	General Photo	28	NA
	3.5	DSF	Deposits Settled Fine	44	M 3
	4.5	RFC	Roots Fine Connection	58	M 1
	4.9	MGO	General Observation	70	NA



Code: **MGP**
Description: **General Photo**

Distance (ft): **.0**
Structural Grade: **0**
O&M Grade: **0**
Clock Start/From:
Clock To:
1st Value:
2nd Value:
Value Percent:
Step: **NO**
Remarks:

Code: **MGP**
Description: **General Photo**



Distance (ft): **2.2**
Structural Grade: **0**
O&M Grade: **0**
Clock Start/From:
Clock To:
1st Value:
2nd Value:
Value Percent:
Step: **NO**
Remarks:

Code: **DSF**
Description: **Deposits Settled Fine**




Distance (ft): **3.5**
Structural Grade: **0**
O&M Grade: **3**
Clock Start/From: **12**
Clock To: **12**
1st Value:
2nd Value:
Value Percent: **15.000**
Step: **NO**
Remarks:

Code: **RFC**
Description: **Roots Fine Connection**



Distance (ft): **4.5**
Structural Grade: **0**
O&M Grade: **1**
Clock Start/From: **2**
Clock To:
1st Value:
2nd Value:
Value Percent:
Step: **NO**
Remarks:



Code:	MGO
Description:	General Observation
Distance (ft):	4.9
Structural Grade:	0
O&M Grade:	0
Clock Start/From:	
Clock To:	
1st Value:	
2nd Value:	
Value Percent:	
Step:	NO
Remarks:	Ins. Comp.