

Manhole Inspection Report



Date:	09/19/2022	Weather:		Coding:	RZMACP
MH#:	M-902-072	Owner:	NA	Len. Surveyed:	7.7
P.O.#:		Surveyor:	Jen Costello	Rim to Invert:	8.4
Customer:		Cert. #:	U-907-5518	Wall Material:	Brick

Street:	84' North of 34th Crt. 174' East of Sh	Project:	Hobart, IN
City:	Hobart, IN	GPS Northing:	2297674.251
Location:	Yard	GPS Easting:	2911031.263
Drain Area:	Northeast	GPS Accuracy:	Sub-Meter
Cover Shape:	Circular	Evidence of Surcharge:	No
Cover Size:	24.0	Potential for Runoff:	None
Comments:			

O&M Index:	2.00	O&M Quick:	2200	O&M Rating:	4.00
Structural Index:	1.00	Structural Quick:	1800	Structural Rating:	8.00
Overall Index:	1.20	Overall Quick:	2218	Overall Rating:	12.00

Position	Code	Observation	Video (sec)	Grade
<div> <div> <div>M-902-072</div> <div> <div>Camera Direction</div> <div></div> </div> </div> <div> <div></div> <div></div> </div> </div>				
.0	MGO	General Observation	10	NA
.0	SRI	Surface Roughness Increased	21	S 1
3.1	MGO	General Observation	41	NA
7.7	DSF	Deposits Settled Fine	64	M 2
7.7	DSZ	Deposits Settled Other	75	M 2
7.7	MGO	General Observation	86	NA
7.7	SRI	Surface Roughness Increased	97	S 1



Code: **MGO**
Description: **General Observation**

Distance (ft): **.0**
Structural Grade: **0**
O&M Grade: **0**
Clock Start/From:
Clock To:
1st Value:
2nd Value:
Value Percent:
Step: **NO**
Remarks: **access mh**




Code: **SRI**
Description: **Surface Roughness Increased**

Distance (ft): **.0**
Structural Grade: **1**
O&M Grade: **0**
Clock Start/From: **12**
Clock To: **12**
1st Value:
2nd Value:
Value Percent:
Step: **NO**
Remarks:




Code: **MGO**
Description: **General Observation**

Distance (ft): **3.1**
Structural Grade: **0**
O&M Grade: **0**
Clock Start/From:
Clock To:
1st Value:
2nd Value:
Value Percent:
Step: **NO**
Remarks: **underside of frame**




Code: **DSF**
Description: **Deposits Settled Fine**

Distance (ft): **7.7**
Structural Grade: **0**
O&M Grade: **2**
Clock Start/From: **12**
Clock To: **12**
1st Value:
2nd Value:
Value Percent: **5.000**
Step: **NO**
Remarks:




Code: **DSZ**
Description: **Deposits Settled Other**

Distance (ft): **7.7**
Structural Grade: **0**
O&M Grade: **2**
Clock Start/From: **12**
Clock To: **12**
1st Value:
2nd Value:
Value Percent: **10.000**
Step: **NO**
Remarks: **weeds**



Code: **MGO**
Description: **General Observation**

Distance (ft): **7.7**
Structural Grade: **0**
O&M Grade: **0**
Clock Start/From:
Clock To:
1st Value:
2nd Value:
Value Percent:
Step: **NO**
Remarks: **end of survey**



Code: **SRI**
Description: **Surface Roughness Increased**

Distance (ft): **7.7**
Structural Grade: **1**
O&M Grade: **0**
Clock Start/From: **12**
Clock To: **12**
1st Value:
2nd Value:
Value Percent:
Step: **NO**
Remarks: