

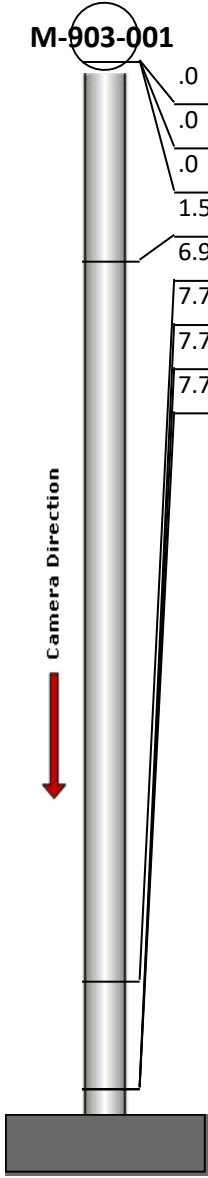
Manhole Inspection Report



Date:	10/08/2022	Weather:		Coding:	RZMACP
MH#:	M-903-001	Owner:	NA	Len. Surveyed:	7.8
P.O.#:		Surveyor:	Jen Costello	Rim to Invert:	9.0
Customer:		Cert. #:	U-907-5518	Wall Material:	Concrete (cast in place)

Street:	Hwy 51. 89' South of North St.	Project:	Hobart, IN
City:	Hobart, IN	GPS Northing:	2293283.451
Location:	Other	GPS Easting:	2909719.924
Drain Area:	Northeast	GPS Accuracy:	Sub-Meter
Cover Shape:	Circular	Evidence of Surcharge:	No
Cover Size:	24.0	Potential for Runoff:	None
Comments:			

O&M Index:	3.00	O&M Quick:	3100	O&M Rating:	3.00
Structural Index:	3.50	Structural Quick:	5133	Structural Rating:	14.00
Overall Index:	3.40	Overall Quick:	5134	Overall Rating:	17.00

	Position	Code	Observation	Video (sec)	Grade
	.0	MGO	General Observation	10	NA
	.0	B	Broken	21	S 5
	.0	FL	Fracture Longitudinal	33	S 3
	1.5	MGO	General Observation	49	NA
	6.9	OBM	Obstacle Pipe Material	73	M 3
	7.7	SAP	Surface Aggregate Projecting	86	S 3
	7.7	SAP	Surface Aggregate Projecting	96	S 3
	7.7	MGO	General Observation	107	NA



Code: **MGO**
Description: **General Observation**

Distance (ft): **.0**
Structural Grade: **0**
O&M Grade: **0**
Clock Start/From:
Clock To:
1st Value:
2nd Value:
Value Percent:
Step: **NO**
Remarks: **access mh**




Code: **B**
Description: **Broken**

Distance (ft): **.0**
Structural Grade: **5**
O&M Grade: **0**
Clock Start/From: **6**
Clock To: **9**
1st Value:
2nd Value:
Value Percent:
Step: **NO**
Remarks:




Code: **FL**
Description: **Fracture Longitudinal**

Distance (ft): **.0**
Structural Grade: **3**
O&M Grade: **0**
Clock Start/From: **12**
Clock To:
1st Value:
2nd Value:
Value Percent:
Step: **NO**
Remarks:



Code: **MGO**
Description: **General Observation**

Distance (ft): **1.5**
Structural Grade: **0**
O&M Grade: **0**
Clock Start/From:
Clock To:
1st Value:
2nd Value:
Value Percent:
Step: **NO**
Remarks: **underside of frame**



Code: **OBM**
Description: **Obstacle Pipe Material**

Distance (ft): **6.9**
Structural Grade: **0**
O&M Grade: **3**
Clock Start/From: **12**
Clock To: **12**
1st Value:
2nd Value:
Value Percent: **20.000**
Step: **NO**
Remarks:



Code: **SAP**
Description: **Surface Aggregate Projecting**

Distance (ft): **7.7**
Structural Grade: **3**
O&M Grade: **0**
Clock Start/From: **12**
Clock To: **12**
1st Value:
2nd Value:
Value Percent:
Step: **NO**
Remarks:



Code: **SAP**
Description: **Surface Aggregate Projecting**

Distance (ft): **7.7**
Structural Grade: **3**
O&M Grade: **0**
Clock Start/From: **3**
Clock To: **9**
1st Value:
2nd Value:
Value Percent:
Step: **NO**
Remarks:



Code:	MGO
Description:	General Observation
Distance (ft):	7.7
Structural Grade:	0
O&M Grade:	0
Clock Start/From:	
Clock To:	
1st Value:	
2nd Value:	
Value Percent:	
Step:	NO
Remarks:	end of survey