

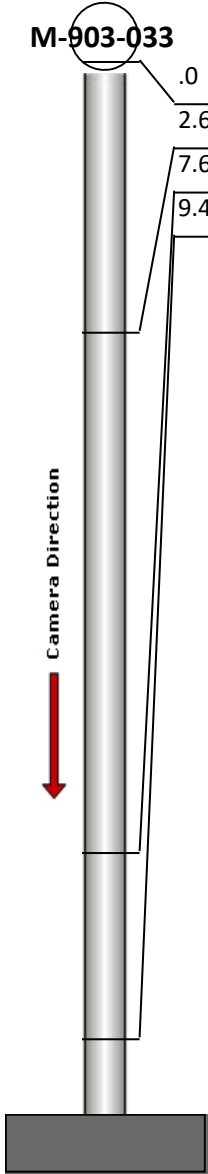
Manhole Inspection Report

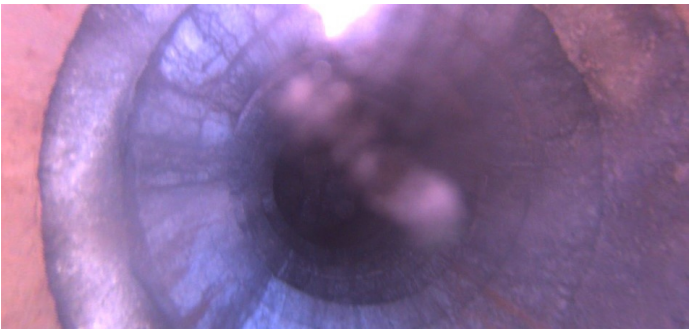


Date:	04/12/2018	Weather:		Coding:	RZMACP
MH#:	M-903-033	Owner:	NA	Len. Surveyed:	10.0
P.O.#:		Surveyor:	John Kuglmaier	Rim to Invert:	11.6
Customer:		Cert. #:	U-1215-07002349	Wall Material:	Concrete (reinforced)


Street:	Wisconsin St. 29' North of 40th Plac	Project:	Hobart, IN
City:	Hobart, IN	GPS Northing:	2909717.473
Location:		GPS Easting:	2909717.473
Drain Area:	Northwest	GPS Accuracy:	Sub-Meter
Cover Shape:	Circular	Evidence of Surcharge:	Yes
Cover Size:	23.0	Potential for Runoff:	None
Comments:			

O&M Index:	2.00	O&M Quick:	2100	O&M Rating:	2.00
Structural Index:	0.00	Structural Quick:	0000	Structural Rating:	0.00
Overall Index:	2.00	Overall Quick:	2100	Overall Rating:	2.00

	Position	Code	Observation	Video (sec)	Grade
	M-903-033				
	.0	MGP	General Photo	10	NA
	2.6	MGP	General Photo	29	NA
	7.6	DSF	Deposits Settled Fine	53	M 2
	9.4	MGO	General Observation	68	NA



Code: **MGP**
 Description: **General Photo**
 Distance (ft): **.0**
 Structural Grade: **0**
 O&M Grade: **0**
 Clock Start/From:
 Clock To:
 1st Value:
 2nd Value:
 Value Percent:
 Step: **NO**
 Remarks:



Code: **MGP**
Description: **General Photo**

Distance (ft): **2.6**
Structural Grade: **0**
O&M Grade: **0**
Clock Start/From:
Clock To:
1st Value:
2nd Value:
Value Percent:
Step: **NO**
Remarks:



Code: **DSF**
Description: **Deposits Settled Fine**

Distance (ft): **7.6**
Structural Grade: **0**
O&M Grade: **2**
Clock Start/From: **12**
Clock To: **12**
1st Value:
2nd Value:
Value Percent: **10.000**
Step: **NO**
Remarks:



Code: **MGO**
Description: **General Observation**

Distance (ft): **9.4**
Structural Grade: **0**
O&M Grade: **0**
Clock Start/From:
Clock To:
1st Value:
2nd Value:
Value Percent:
Step: **NO**
Remarks: **Ins. Comp.**