

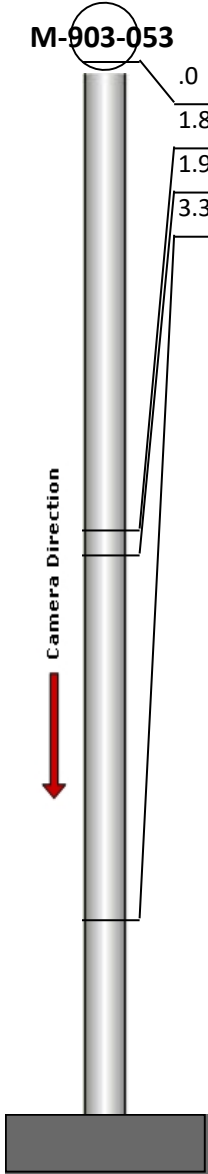
Manhole Inspection Report




Date:	03/21/2018	Weather:		Coding:	RZMACP
MH#:	M-903-053	Owner:	NA	Len. Surveyed:	4.0
P.O.#:		Surveyor:	John Kuglmaier	Rim to Invert:	5.4
Customer:		Cert. #:	U-1215-07002349	Wall Material:	Concrete (reinforced)

Street:	652' South of Hwy 6. 911' East of H	Project:	Hobart, IN
City:	Hobart, IN	GPS Northing:	0.0
Location:		GPS Easting:	0.0
Drain Area:	Northeast	GPS Accuracy:	Nearest Meter
Cover Shape:	Circular	Evidence of Surcharge:	No
Cover Size:	23.0	Potential for Runoff:	None
Comments:			

O&M Index:	0.00	O&M Quick:	0000	O&M Rating:	0.00
Structural Index:	0.00	Structural Quick:	0000	Structural Rating:	0.00
Overall Index:	0.00	Overall Quick:	0000	Overall Rating:	0.00

	Position	Code	Observation	Video (sec)	Grade
	M-903-053				
	.0	MGP	General Photo	10	NA
	1.8	IS	Infil Stain	25	NA
	1.9	MGP	General Photo	39	NA
	3.3	MGO	General Observation	56	NA




Code: **MGP**
Description: **General Photo**

Distance (ft): **.0**
Structural Grade: **0**
O&M Grade: **0**
Clock Start/From:
Clock To:
1st Value:
2nd Value:
Value Percent:
Step: **NO**
Remarks:



Code: **IS**
Description: **Infil Stain**

Distance (ft): **1.8**
Structural Grade: **0**
O&M Grade: **0**
Clock Start/From: **9**
Clock To: **3**
1st Value:
2nd Value:
Value Percent:
Step: **NO**
Remarks:



Code: **MGP**
Description: **General Photo**

Distance (ft): **1.9**
Structural Grade: **0**
O&M Grade: **0**
Clock Start/From:
Clock To:
1st Value:
2nd Value:
Value Percent:
Step: **NO**
Remarks:



Code: **MGO**
Description: **General Observation**

Distance (ft): **3.3**
Structural Grade: **0**
O&M Grade: **0**
Clock Start/From:
Clock To:
1st Value:
2nd Value:
Value Percent:
Step: **NO**
Remarks: **Ins. Comp.**