

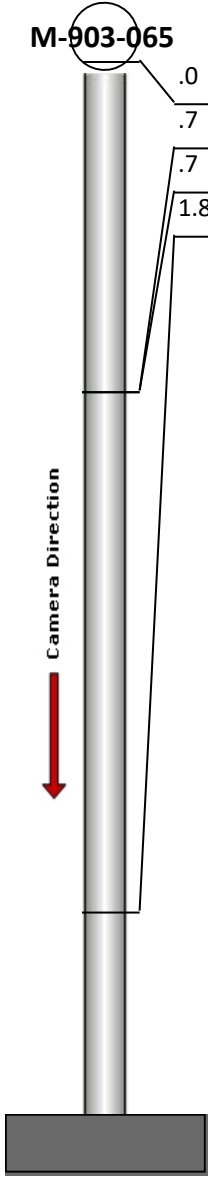
Manhole Inspection Report



Date:	03/20/2018	Weather:		Coding:	RZMACP
MH#:	M-903-065	Owner:	NA	Len. Surveyed:	2.2
P.O.#:		Surveyor:	John Kuglmaier	Rim to Invert:	3.0
Customer:		Cert. #:	U-1215-07002349	Wall Material:	Concrete (reinforced)

Street:	198' West of Union St. 388' South of	Project:	Hobart, IN
City:	Hobart, IN	GPS Northing:	2912127.421
Location:		GPS Easting:	2912127.421
Drain Area:	Northeast	GPS Accuracy:	Sub-Meter
Cover Shape:	Circular	Evidence of Surcharge:	Yes
Cover Size:	23.0	Potential for Runoff:	None
Comments:			


O&M Index:	4.00	O&M Quick:	4100	O&M Rating:	4.00
Structural Index:	0.00	Structural Quick:	0000	Structural Rating:	0.00
Overall Index:	4.00	Overall Quick:	4100	Overall Rating:	4.00

	Position	Code	Observation	Video (sec)	Grade
	M-903-065				
	.0	MGP	General Photo	10	NA
	.7	MGO	General Observation	23	NA
	.7	DAZ	Deposits Attached Other	34	M 4
	1.8	MGO	General Observation	48	NA



Code: **MGP**
Description: **General Photo**

Distance (ft): **.0**
Structural Grade: **0**
O&M Grade: **0**
Clock Start/From:
Clock To:
1st Value:
2nd Value:
Value Percent:
Step: **NO**
Remarks:




Code: **MGO**
Description: **General Observation**

Distance (ft): **.7**
Structural Grade: **0**
O&M Grade: **0**
Clock Start/From:
Clock To:
1st Value:
2nd Value:
Value Percent:
Step: **NO**
Remarks: **Surcharge**



Code: **DAZ**
Description: **Deposits Attached Other**

Distance (ft): **.7**
Structural Grade: **0**
O&M Grade: **4**
Clock Start/From: **12**
Clock To: **12**
1st Value:
2nd Value:
Value Percent: **25.000**
Step: **NO**
Remarks: **Mixed materials**



Code: **MGO**
Description: **General Observation**

Distance (ft): **1.8**
Structural Grade: **0**
O&M Grade: **0**
Clock Start/From:
Clock To:
1st Value:
2nd Value:
Value Percent:
Step: **NO**
Remarks: **Ins. Comp.**