

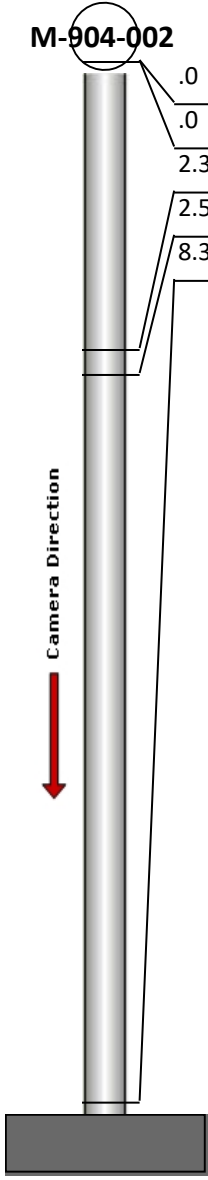
Manhole Inspection Report



| | | | | | |
|-----------|------------|-----------|--------------|----------------|-----------------------|
| Date: | 05/08/2018 | Weather: | | Coding: | RZMACP |
| MH#: | M-904-002 | Owner: | NA | Len. Surveyed: | 8.3 |
| P.O.#: | | Surveyor: | Jen Costello | Rim to Invert: | 8.2 |
| Customer: | | Cert. #: | U-907-5518 | Wall Material: | Concrete (reinforced) |

| | | | |
|--------------|-----------------------------------|------------------------|-------------|
| Street: | Union St. 246' South of Home Ave. | Project: | Hobart, IN |
| City: | NA | GPS Northing: | 2912406.104 |
| Location: | | GPS Easting: | 2912406.104 |
| Drain Area: | Northeast | GPS Accuracy: | Sub-Meter |
| Cover Shape: | Circular | Evidence of Surcharge: | No |
| Cover Size: | 22.5 | Potential for Runoff: | None |
| Comments: | | | |

| | | | | | |
|-------------------|------|-------------------|------|--------------------|------|
| O&M Index: | 0.00 | O&M Quick: | 0000 | O&M Rating: | 0.00 |
| Structural Index: | 0.00 | Structural Quick: | 0000 | Structural Rating: | 0.00 |
| Overall Index: | 0.00 | Overall Quick: | 0000 | Overall Rating: | 0.00 |

| | Position | Code | Observation | Video (sec) | Grade |
|--|----------|------|---------------------|-------------|-------|
|  | .0 | MGP | General Photo | 10 | NA |
| | .0 | MGP | General Photo | 21 | NA |
| | 2.3 | MGO | General Observation | 40 | NA |
| | 2.5 | MGP | General Photo | 56 | NA |
| | 8.3 | MGO | General Observation | 81 | NA |




Code: **MGP**
Description: **General Photo**

Distance (ft): **.0**
Structural Grade: **0**
O&M Grade: **0**
Clock Start/From:
Clock To:
1st Value:
2nd Value:
Value Percent:
Step: **NO**
Remarks: **ACCESS MH**



Code: **MGP**
Description: **General Photo**

Distance (ft): **.0**
Structural Grade: **0**
O&M Grade: **0**
Clock Start/From:
Clock To:
1st Value:
2nd Value:
Value Percent:
Step: **NO**
Remarks: **ACCESS MH**




Code: **MGO**
Description: **General Observation**

Distance (ft): **2.3**
Structural Grade: **0**
O&M Grade: **0**
Clock Start/From:
Clock To:
1st Value:
2nd Value:
Value Percent:
Step: **NO**
Remarks: **UNDERSIDE OF FRAME**



Code: **MGP**
Description: **General Photo**

Distance (ft): **2.5**
Structural Grade: **0**
O&M Grade: **0**
Clock Start/From:
Clock To:
1st Value:
2nd Value:
Value Percent:
Step: **NO**
Remarks: **UNDERSIDE OF FRAME**



| | |
|-------------------|----------------------------|
| Code: | MGO |
| Description: | General Observation |
| Distance (ft): | 8.3 |
| Structural Grade: | 0 |
| O&M Grade: | 0 |
| Clock Start/From: | |
| Clock To: | |
| 1st Value: | |
| 2nd Value: | |
| Value Percent: | |
| Step: | NO |
| Remarks: | END SURVEY |