

Manhole Inspection Report



Date:	10/14/2022	Weather:		Coding:	RZMACP
MH#:	M-904-028	Owner:	NA	Len. Surveyed:	5.2
P.O.#:		Surveyor:	Jen Costello	Rim to Invert:	6.2
Customer:		Cert. #:	U-907-5518	Wall Material:	Concrete (cast in place)

Street:	W. Cleveland Terrace. 693' North of	Project:	Hobart, IN
City:	Hobart, IN	GPS Northing:	2291089.768
Location:	Local Rural Streets	GPS Easting:	2910718.039
Drain Area:	Northeast	GPS Accuracy:	Sub-Meter
Cover Shape:	Circular	Evidence of Surcharge:	No
Cover Size:	24.0	Potential for Runoff:	None
Comments:			

O&M Index:	2.00	O&M Quick:	2100	O&M Rating:	2.00
Structural Index:	1.00	Structural Quick:	1600	Structural Rating:	6.00
Overall Index:	1.14	Overall Quick:	2116	Overall Rating:	8.00

Position	Code	Observation	Video (sec)	Grade
<div> <div> <div>M-904-028</div> <div> <div>Camera Direction</div> <div></div> </div> </div> <div></div> </div>				
.0	MGO	General Observation	10	NA
.0	SRI	Surface Roughness Increased	21	S 1
2.8	MGO	General Observation	40	NA
5.2	DSF	Deposits Settled Fine	59	M 2
5.2	SRI	Surface Roughness Increased	70	S 1
5.2	SRI	Surface Roughness Increased	81	S 1
5.2	MGO	General Observation	92	NA




Code: **MGO**
Description: **General Observation**

Distance (ft): **.0**
Structural Grade: **0**
O&M Grade: **0**
Clock Start/From:
Clock To:
1st Value:
2nd Value:
Value Percent:
Step: **NO**
Remarks: **access mh**




Code:	SRI
Description:	Surface Roughness Increased
Distance (ft):	.0
Structural Grade:	1
O&M Grade:	0
Clock Start/From:	12
Clock To:	12
1st Value:	
2nd Value:	
Value Percent:	
Step:	NO
Remarks:	



Code:	MGO
Description:	General Observation
Distance (ft):	2.8
Structural Grade:	0
O&M Grade:	0
Clock Start/From:	
Clock To:	
1st Value:	
2nd Value:	
Value Percent:	
Step:	NO
Remarks:	underside of frame




Code:	DSF
Description:	Deposits Settled Fine
Distance (ft):	5.2
Structural Grade:	0
O&M Grade:	2
Clock Start/From:	12
Clock To:	12
1st Value:	
2nd Value:	
Value Percent:	5.000
Step:	NO
Remarks:	



Code: **SRI**
Description: **Surface Roughness Increased**

Distance (ft): **5.2**
Structural Grade: **1**
O&M Grade: **0**
Clock Start/From: **12**
Clock To: **12**
1st Value:
2nd Value:
Value Percent:
Step: **NO**
Remarks:



Code: **SRI**
Description: **Surface Roughness Increased**

Distance (ft): **5.2**
Structural Grade: **1**
O&M Grade: **0**
Clock Start/From: **12**
Clock To: **12**
1st Value:
2nd Value:
Value Percent:
Step: **NO**
Remarks:



Code: **MGO**
Description: **General Observation**

Distance (ft): **5.2**
Structural Grade: **0**
O&M Grade: **0**
Clock Start/From:
Clock To:
1st Value:
2nd Value:
Value Percent:
Step: **NO**
Remarks: **end of survey**