

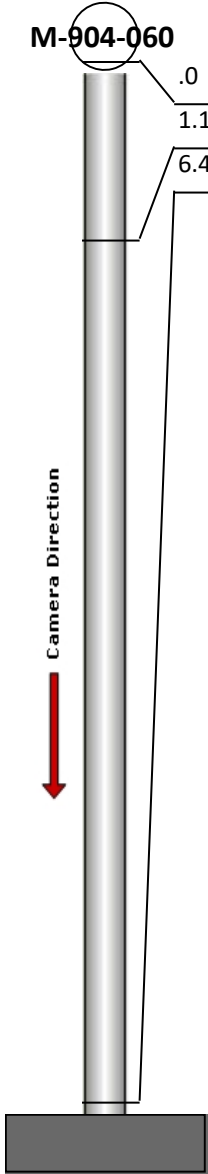
Manhole Inspection Report



Date:	05/15/2018	Weather:		Coding:	RZMACP
MH#:	M-904-060	Owner:	NA	Len. Surveyed:	6.4
P.O.#:		Surveyor:	Jen Costello	Rim to Invert:	6.7
Customer:		Cert. #:	U-907-5518	Wall Material:	Concrete (reinforced)

Street:	Division St. 138' West of Rush Ct.	Project:	Hobart, IN
City:	Hobart, IN	GPS Northing:	2910405.879
Location:		GPS Easting:	2910405.879
Drain Area:	Northeast	GPS Accuracy:	Sub-Meter
Cover Shape:	Circular	Evidence of Surcharge:	No
Cover Size:	22.5	Potential for Runoff:	None
Comments:			


O&M Index:	0.00	O&M Quick:	0000	O&M Rating:	0.00
Structural Index:	0.00	Structural Quick:	0000	Structural Rating:	0.00
Overall Index:	0.00	Overall Quick:	0000	Overall Rating:	0.00

	Position	Code	Observation	Video (sec)	Grade
	M-904-060				
	.0	MGP	General Photo	10	NA
	1.1	MGO	General Observation	25	NA
	6.4	MGO	General Observation	49	NA




Code: **MGP**
 Description: **General Photo**

Distance (ft): **.0**
 Structural Grade: **0**
 O&M Grade: **0**
 Clock Start/From:
 Clock To:
 1st Value:
 2nd Value:
 Value Percent:
 Step: **NO**
 Remarks: **ACCESS MH**



Code:	MGO
Description:	General Observation
Distance (ft):	1.1
Structural Grade:	0
O&M Grade:	0
Clock Start/From:	
Clock To:	
1st Value:	
2nd Value:	
Value Percent:	
Step:	NO
Remarks:	UNDERSIDE OF FRAME



Code:	MGO
Description:	General Observation
Distance (ft):	6.4
Structural Grade:	0
O&M Grade:	0
Clock Start/From:	
Clock To:	
1st Value:	
2nd Value:	
Value Percent:	
Step:	NO
Remarks:	END SURVEY