

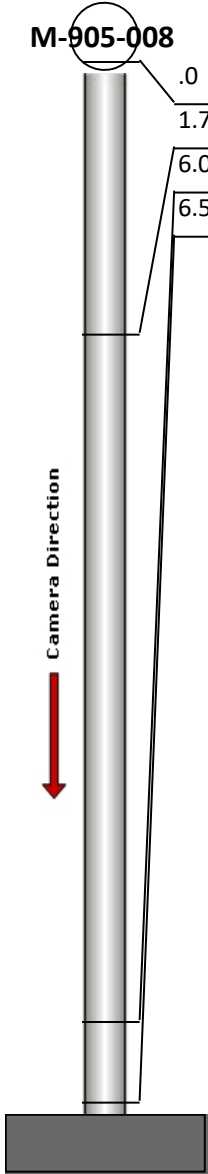
Manhole Inspection Report




Date:	05/10/2018	Weather:		Coding:	RZMACP
MH#:	M-905-008	Owner:	NA	Len. Surveyed:	6.5
P.O.#:		Surveyor:	Jen Costello	Rim to Invert:	7.0
Customer:		Cert. #:	U-907-5518	Wall Material:	Concrete (reinforced)

Street:	Sullivan St. 875' North of State Rd. 1	Project:	Hobart, IN
City:	Hobart, IN	GPS Northing:	2911724.056
Location:		GPS Easting:	2911724.056
Drain Area:	Southeast	GPS Accuracy:	Sub-Meter
Cover Shape:	Circular	Evidence of Surcharge:	No
Cover Size:	22.5	Potential for Runoff:	None
Comments:			


O&M Index:	5.00	O&M Quick:	5100	O&M Rating:	5.00
Structural Index:	0.00	Structural Quick:	0000	Structural Rating:	0.00
Overall Index:	5.00	Overall Quick:	5100	Overall Rating:	5.00

	Position	Code	Observation	Video (sec)	Grade
	M-905-008				
	.0	MGP	General Photo	10	NA
	1.7	MGO	General Observation	27	NA
	6.0	DSF	Deposits Settled Fine	48	M 5
	6.5	MGO	General Observation	61	NA



Code: **MGP**
Description: **General Photo**

Distance (ft): **.0**
Structural Grade: **0**
O&M Grade: **0**
Clock Start/From:
Clock To:
1st Value:
2nd Value:
Value Percent:
Step: **NO**
Remarks: **ACCESS MH**



Code:	MGO
Description:	General Observation
Distance (ft):	1.7
Structural Grade:	0
O&M Grade:	0
Clock Start/From:	
Clock To:	
1st Value:	
2nd Value:	
Value Percent:	
Step:	NO
Remarks:	UNDERSIDE OF FRAME



Code:	DSF
Description:	Deposits Settled Fine
Distance (ft):	6.0
Structural Grade:	0
O&M Grade:	5
Clock Start/From:	3
Clock To:	9
1st Value:	
2nd Value:	
Value Percent:	40.000
Step:	NO
Remarks:	



Code:	MGO
Description:	General Observation
Distance (ft):	6.5
Structural Grade:	0
O&M Grade:	0
Clock Start/From:	
Clock To:	
1st Value:	
2nd Value:	
Value Percent:	
Step:	NO
Remarks:	END SURVEY