

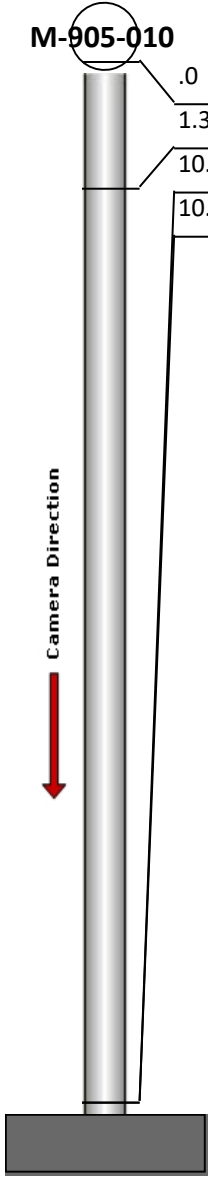
# Manhole Inspection Report



Date:	05/10/2018	Weather:		Coding:	RZMACP
MH#:	M-905-010	Owner:	NA	Len. Surveyed:	10.6
P.O.#:		Surveyor:	Jen Costello	Rim to Invert:	11.3
Customer:		Cert. #:	U-907-5518	Wall Material:	Concrete (reinforced)

Street:	State Rd. 130. 343' West of Sullivan	Project:	Hobart, IN
City:	Hobart, IN	GPS Northing:	2911403.963
Location:		GPS Easting:	2911403.963
Drain Area:	Southeast	GPS Accuracy:	Sub-Meter
Cover Shape:	Circular	Evidence of Surcharge:	No
Cover Size:	22.5	Potential for Runoff:	None
Comments:			


O&M Index:	0.00	O&M Quick:	0000	O&M Rating:	0.00
Structural Index:	3.00	Structural Quick:	3100	Structural Rating:	3.00
Overall Index:	3.00	Overall Quick:	3100	Overall Rating:	3.00

	Position	Code	Observation	Video (sec)	Grade
	M-905-010				
	.0	MGP	General Photo	10	NA
	1.3	MGO	General Observation	26	NA
	10.6	SAP	Surface Aggregate Projecting	57	S 3
	10.6	MGO	General Observation	69	NA



Code: **MGP**  
Description: **General Photo**

Distance (ft): **.0**  
Structural Grade: **0**  
O&M Grade: **0**  
Clock Start/From:  
Clock To:  
1st Value:  
2nd Value:  
Value Percent:  
Step: **NO**  
Remarks: **ACCESS MH**




Code:	<b>MGO</b>
Description:	<b>General Observation</b>
Distance (ft):	<b>1.3</b>
Structural Grade:	<b>0</b>
O&M Grade:	<b>0</b>
Clock Start/From:	
Clock To:	
1st Value:	
2nd Value:	
Value Percent:	
Step:	<b>NO</b>
Remarks:	<b>UNDERSIDE OF FRAME</b>

---



Code:	<b>SAP</b>
Description:	<b>Surface Aggregate Projecting</b>
Distance (ft):	<b>10.6</b>
Structural Grade:	<b>3</b>
O&M Grade:	<b>0</b>
Clock Start/From:	<b>12</b>
Clock To:	<b>12</b>
1st Value:	
2nd Value:	
Value Percent:	
Step:	<b>NO</b>
Remarks:	

---



Code:	<b>MGO</b>
Description:	<b>General Observation</b>
Distance (ft):	<b>10.6</b>
Structural Grade:	<b>0</b>
O&M Grade:	<b>0</b>
Clock Start/From:	
Clock To:	
1st Value:	
2nd Value:	
Value Percent:	
Step:	<b>NO</b>
Remarks:	<b>END SURVEY</b>