

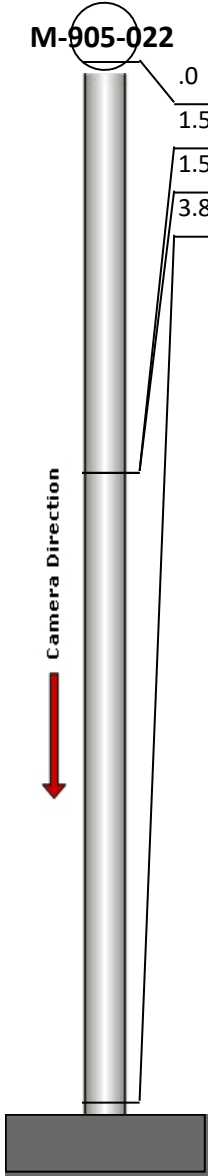
Manhole Inspection Report




Date:	05/09/2018	Weather:		Coding:	RZMACP
MH#:	M-905-022	Owner:	NA	Len. Surveyed:	3.8
P.O.#:		Surveyor:	Jen Costello	Rim to Invert:	3.9
Customer:		Cert. #:	U-907-5518	Wall Material:	Concrete (reinforced)

Street:	55' East of Hwy 130. 1127' South of	Project:	Hobart, IN
City:	Hobart, IN	GPS Northing:	2909946.028
Location:		GPS Easting:	2909946.028
Drain Area:	Southeast	GPS Accuracy:	Sub-Meter
Cover Shape:	Circular	Evidence of Surcharge:	No
Cover Size:	22.5	Potential for Runoff:	None
Comments:			

O&M Index:	2.00	O&M Quick:	2100	O&M Rating:	2.00
Structural Index:	0.00	Structural Quick:	0000	Structural Rating:	0.00
Overall Index:	2.00	Overall Quick:	2100	Overall Rating:	2.00

	Position	Code	Observation	Video (sec)	Grade
	M-905-022				
	.0	MGP	General Photo	10	NA
	1.5	MGO	General Observation	27	NA
	1.5	ISSRB	Intruding Sealing Ring Broken	37	M 2
	3.8	MGO	General Observation	54	NA



Code:

MGP

Description:

General Photo

Distance (ft):

.0

Structural Grade:

0

O&M Grade:

0

Clock Start/From:

Clock To:

1st Value:

2nd Value:


Value Percent:

Step:

NO

Remarks:

ACCESS MH



Code: **MGO**
Description: **General Observation**

Distance (ft): **1.5**
Structural Grade: **0**
O&M Grade: **0**
Clock Start/From:
Clock To:
1st Value:
2nd Value:
Value Percent:
Step: **NO**
Remarks: **UNDERSIDE OF FRAME**



Code: **ISSRB**
Description: **Intruding Sealing Ring Broken**

Distance (ft): **1.5**
Structural Grade: **0**
O&M Grade: **2**
Clock Start/From: **2**
Clock To: **3**
1st Value:
2nd Value:
Value Percent: **5.000**
Step: **NO**
Remarks:



Code: **MGO**
Description: **General Observation**

Distance (ft): **3.8**
Structural Grade: **0**
O&M Grade: **0**
Clock Start/From:
Clock To:
1st Value:
2nd Value:
Value Percent:
Step: **NO**
Remarks: **END SURVEY**