

Manhole Inspection Report




Date:	05/09/2018	Weather:		Coding:	RZMACP
MH#:	M-905-023	Owner:	NA	Len. Surveyed:	2.8
P.O.#:		Surveyor:	Jen Costello	Rim to Invert:	2.7
Customer:		Cert. #:	U-907-5518	Wall Material:	Concrete (reinforced)

Street:	215' North of Hwy 130. 193' West o	Project:	Hobart, IN
City:	Hobart, IN	GPS Northing:	2910891.876
Location:		GPS Easting:	2910891.876
Drain Area:	Southeast	GPS Accuracy:	Sub-Meter
Cover Shape:	Circular	Evidence of Surcharge:	No
Cover Size:	18.0	Potential for Runoff:	None
Comments:			


O&M Index:	0.00	O&M Quick:	0000	O&M Rating:	0.00
Structural Index:	3.00	Structural Quick:	3100	Structural Rating:	3.00
Overall Index:	3.00	Overall Quick:	3100	Overall Rating:	3.00

Position	Code	Observation	Video (sec)	Grade
<div> <div> <div>M-905-023</div> <div> <div>Camera Direction</div> <div></div> </div> </div> <div></div> </div>				
.0	MGP	General Photo	10	NA
.0	SAV	Surface Aggregate Visible	21	S 3
2.8	MSA	Abandoned Survey	38	NA




Code: **MGP**
 Description: **General Photo**

Distance (ft): **.0**
 Structural Grade: **0**
 O&M Grade: **0**
 Clock Start/From:
 Clock To:
 1st Value:
 2nd Value:
 Value Percent:
 Step: **NO**
 Remarks: **ACCESS MH**



Code:	SAV
Description:	Surface Aggregate Visible
Distance (ft):	.0
Structural Grade:	3
O&M Grade:	0
Clock Start/From:	12
Clock To:	12
1st Value:	
2nd Value:	
Value Percent:	
Step:	NO
Remarks:	



Code:	MSA
Description:	Abandoned Survey
Distance (ft):	2.8
Structural Grade:	0
O&M Grade:	0
Clock Start/From:	
Clock To:	
1st Value:	
2nd Value:	
Value Percent:	
Step:	NO
Remarks:	BENCH IS SUBMERGED