

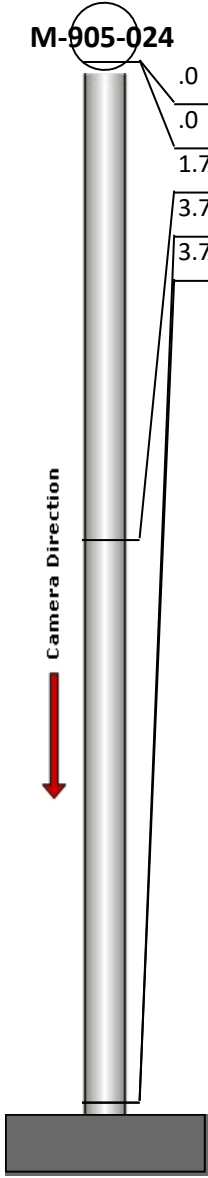
# Manhole Inspection Report



Date:	09/27/2022	Weather:		Coding:	RZMACP
MH#:	M-905-024	Owner:	NA	Len. Surveyed:	3.7
P.O.#:		Surveyor:	Todd Machine	Rim to Invert:	4.2
Customer:		Cert. #:	P0038859-082022	Wall Material:	Concrete (cast in place)

Street:	208' North of Hwy 130. 193' West o	Project:	Hobart, IN
City:	Hobart, IN	GPS Northing:	2288632.98
Location:	Local Rural Streets	GPS Easting:	2910890.71
Drain Area:	Southeast	GPS Accuracy:	Sub-Meter
Cover Shape:	Circular	Evidence of Surcharge:	Yes
Cover Size:	24.0	Potential for Runoff:	None
Comments:			

O&M Index:	0.00	O&M Quick:	0000	O&M Rating:	0.00
Structural Index:	3.00	Structural Quick:	3400	Structural Rating:	12.00
Overall Index:	3.00	Overall Quick:	3400	Overall Rating:	12.00

	Position	Code	Observation	Video (sec)	Grade
	.0	MGO	General Observation	10	NA
	.0	SAV	Surface Aggregate Visible	21	S 3
	1.7	MGO	General Observation	38	NA
	3.7	SAV	Surface Aggregate Visible	55	S 3
	3.7	MSA	Abandoned Survey	66	NA




Code: **MGO**  
Description: **General Observation**

Distance (ft): **.0**  
Structural Grade: **0**  
O&M Grade: **0**  
Clock Start/From:  
Clock To:  
1st Value:  
2nd Value:  
Value Percent:  
Step: **NO**  
Remarks: **access mh**




Code: **SAV**  
Description: **Surface Aggregate Visible**  
  
Distance (ft): **.0**  
Structural Grade: **3**  
O&M Grade: **0**  
Clock Start/From: **12**  
Clock To: **12**  
1st Value:  
2nd Value:  
Value Percent:  
Step: **NO**  
Remarks:

---




Code: **MGO**  
Description: **General Observation**  
  
Distance (ft): **1.7**  
Structural Grade: **0**  
O&M Grade: **0**  
Clock Start/From:  
Clock To:  
1st Value:  
2nd Value:  
Value Percent:  
Step: **NO**  
Remarks: **Underside Of Frame**

---



Code: **SAV**  
Description: **Surface Aggregate Visible**  
  
Distance (ft): **3.7**  
Structural Grade: **3**  
O&M Grade: **0**  
Clock Start/From: **12**  
Clock To: **12**  
1st Value:  
2nd Value:  
Value Percent:  
Step: **NO**  
Remarks:



Code:	<b>MSA</b>
Description:	<b>Abandoned Survey</b>
Distance (ft):	<b>3.7</b>
Structural Grade:	<b>0</b>
O&M Grade:	<b>0</b>
Clock Start/From:	
Clock To:	
1st Value:	
2nd Value:	
Value Percent:	
Step:	<b>NO</b>
Remarks:	<b>Surcharged</b>