

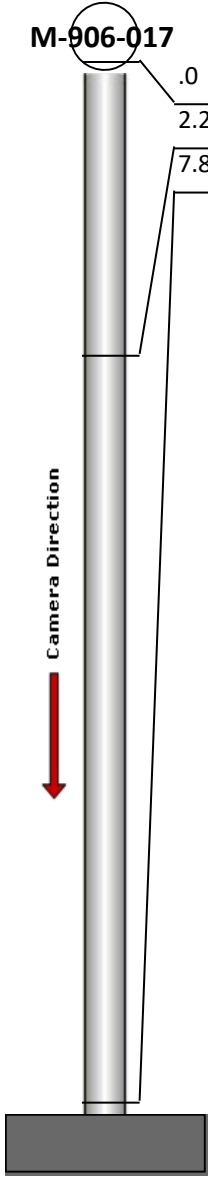
Manhole Inspection Report



Date:	04/22/2018	Weather:		Coding:	RZMACP
MH#:	M-906-017	Owner:	NA	Len. Surveyed:	7.8
P.O.#:		Surveyor:	Jen Costello	Rim to Invert:	7.5
Customer:	8.7	Cert. #:	U-907-5518	Wall Material:	Concrete (reinforced)

Street:	North of 10th St. 452' East of Sulliva	Project:	Hobart, IN
City:	Hobart, IN	GPS Northing:	0.0
Location:		GPS Easting:	0.0
Drain Area:	Southeast	GPS Accuracy:	Nearest Meter
Cover Shape:	Circular	Evidence of Surcharge:	No
Cover Size:	22.5	Potential for Runoff:	None
Comments:			


O&M Index:	0.00	O&M Quick:	0000	O&M Rating:	0.00
Structural Index:	0.00	Structural Quick:	0000	Structural Rating:	0.00
Overall Index:	0.00	Overall Quick:	0000	Overall Rating:	0.00

	Position	Code	Observation	Video (sec)	Grade
	.0	MGO	General Observation	10	NA
	2.2	MGP	General Photo	28	NA
	7.8	MGO	General Observation	53	NA




Code: **MGO**
Description: **General Observation**

Distance (ft): **.0**
Structural Grade: **0**
O&M Grade: **0**
Clock Start/From:
Clock To:
1st Value:
2nd Value:
Value Percent:
Step: **NO**
Remarks: **access mh**



Code: **MGP**
Description: **General Photo**

Distance (ft): **2.2**
Structural Grade: **0**
O&M Grade: **0**
Clock Start/From:
Clock To:
1st Value:
2nd Value:
Value Percent:
Step: **NO**
Remarks: **underside of frame**



Code: **MGO**
Description: **General Observation**

Distance (ft): **7.8**
Structural Grade: **0**
O&M Grade: **0**
Clock Start/From:
Clock To:
1st Value:
2nd Value:
Value Percent:
Step: **NO**
Remarks: **end survey**