

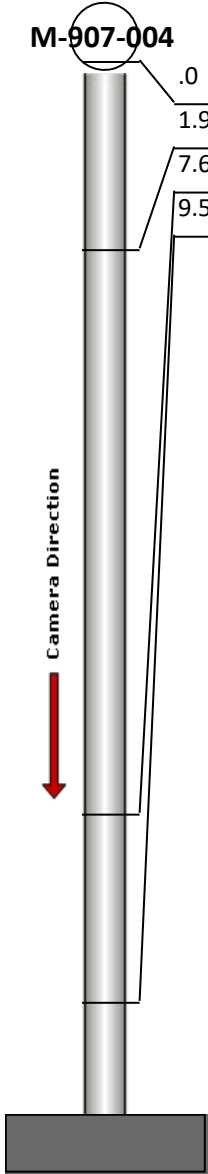
# Manhole Inspection Report




Date:	04/22/2018	Weather:		Coding:	RZMACP
MH#:	M-907-004	Owner:	NA	Len. Surveyed:	10.5
P.O.#:		Surveyor:	Jen Costello	Rim to Invert:	11.9
Customer:	8.7	Cert. #:	U-907-5518	Wall Material:	Concrete (reinforced)

Street:	On Hobart Rd. 484' South of 10th St.	Project:	Hobart, IN
City:	Hobart, IN	GPS Northing:	0.0
Location:		GPS Easting:	0.0
Drain Area:	Southeast	GPS Accuracy:	Nearest Meter
Cover Shape:	Circular	Evidence of Surcharge:	No
Cover Size:	22.5	Potential for Runoff:	None
Comments:			

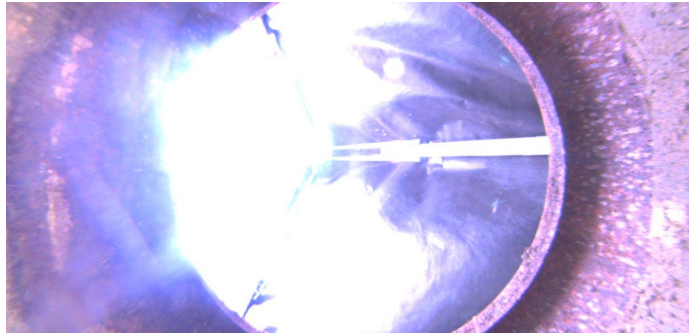
O&M Index:	2.00	O&M Quick:	2100	O&M Rating:	2.00
Structural Index:	0.00	Structural Quick:	0000	Structural Rating:	0.00
Overall Index:	2.00	Overall Quick:	2100	Overall Rating:	2.00

	Position	Code	Observation	Video (sec)	Grade
					
	0.0	MGO	General Observation	10	NA
	1.9	MGP	General Photo	28	NA
	7.6	IS	Infil Stain	53	NA
	9.5	DSF	Deposits Settled Fine	68	M 2



Code: **MGO**  
Description: **General Observation**

Distance (ft): **.0**  
Structural Grade: **0**  
O&M Grade: **0**  
Clock Start/From:  
Clock To:  
1st Value:  
2nd Value:  
Value Percent:  
Step: **NO**  
Remarks: **ACCESS MH**



Code:	<b>MGP</b>
Description:	<b>General Photo</b>
Distance (ft):	<b>1.9</b>
Structural Grade:	<b>0</b>
O&M Grade:	<b>0</b>
Clock Start/From:	
Clock To:	
1st Value:	
2nd Value:	
Value Percent:	
Step:	<b>NO</b>
Remarks:	<b>UNDERSIDE OF FRAME</b>

---



Code:	<b>IS</b>
Description:	<b>Infil Stain</b>
Distance (ft):	<b>7.6</b>
Structural Grade:	<b>0</b>
O&M Grade:	<b>0</b>
Clock Start/From:	<b>12</b>
Clock To:	<b>6</b>
1st Value:	
2nd Value:	
Value Percent:	
Step:	<b>NO</b>
Remarks:	

---



Code:	<b>DSF</b>
Description:	<b>Deposits Settled Fine</b>
Distance (ft):	<b>9.5</b>
Structural Grade:	<b>0</b>
O&M Grade:	<b>2</b>
Clock Start/From:	<b>6</b>
Clock To:	<b>12</b>
1st Value:	
2nd Value:	
Value Percent:	<b>10.000</b>
Step:	<b>NO</b>
Remarks:	