

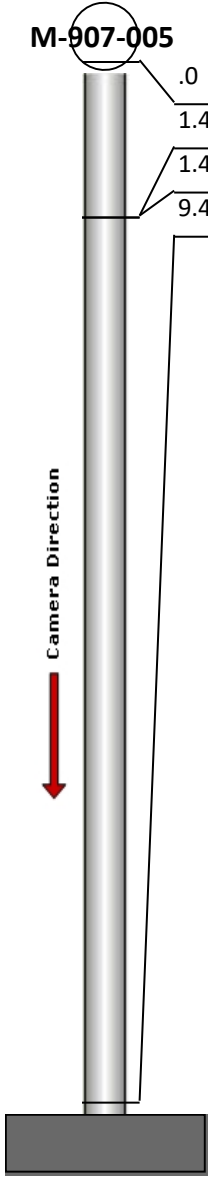
Manhole Inspection Report



Date:	04/19/2018	Weather:		Coding:	RZMACP
MH#:	M-907-005	Owner:	NA	Len. Surveyed:	9.4
P.O.#:		Surveyor:	Jen Costello	Rim to Invert:	10.6
Customer:		Cert. #:	U-907-5518	Wall Material:	Concrete (reinforced)

Street:	On Hobart Rd. 2471' South of 10th S	Project:	Hobart, IN
City:	Hobart, IN	GPS Northing:	0.0
Location:		GPS Easting:	0.0
Drain Area:	Southeast	GPS Accuracy:	Nearest Meter
Cover Shape:	Circular	Evidence of Surcharge:	No
Cover Size:	22.5	Potential for Runoff:	None
Comments:			


O&M Index:	0.00	O&M Quick:	0000	O&M Rating:	0.00
Structural Index:	1.00	Structural Quick:	1100	Structural Rating:	1.00
Overall Index:	1.00	Overall Quick:	1100	Overall Rating:	1.00

	Position	Code	Observation	Video (sec)	Grade
	M-907-005				
	.0	MGO	General Observation	10	NA
	1.4	MGO	General Observation	26	NA
	1.4	SRI	Surface Roughness Increased	36	S 1
	9.4	MGO	General Observation	65	NA




Code: **MGO**
Description: **General Observation**

Distance (ft): **.0**
Structural Grade: **0**
O&M Grade: **0**
Clock Start/From:
Clock To:
1st Value:
2nd Value:
Value Percent:
Step: **NO**
Remarks: **access mh**



Code: **MGO**
Description: **General Observation**

Distance (ft): **1.4**
Structural Grade: **0**
O&M Grade: **0**
Clock Start/From:
Clock To:
1st Value:
2nd Value:
Value Percent:
Step: **NO**
Remarks: **underside of frame**



Code: **SRI**
Description: **Surface Roughness Increased**

Distance (ft): **1.4**
Structural Grade: **1**
O&M Grade: **0**
Clock Start/From: **12**
Clock To: **12**
1st Value:
2nd Value:
Value Percent:
Step: **NO**
Remarks:



Code: **MGO**
Description: **General Observation**

Distance (ft): **9.4**
Structural Grade: **0**
O&M Grade: **0**
Clock Start/From:
Clock To:
1st Value:
2nd Value:
Value Percent:
Step: **NO**
Remarks: **end survey**