

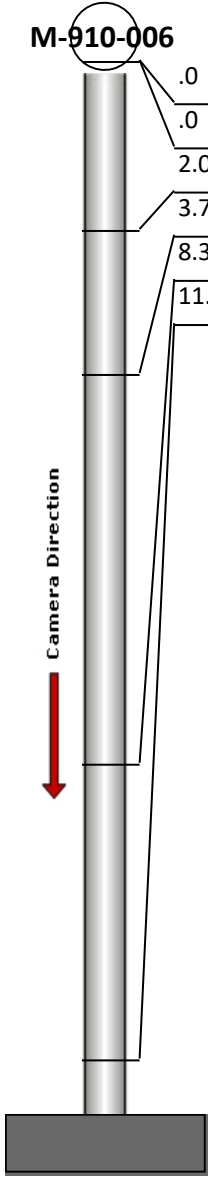
Manhole Inspection Report




Date:	04/16/2018	Weather:		Coding:	RZMACP
MH#:	M-910-006	Owner:	NA	Len. Surveyed:	12.3
P.O.#:		Surveyor:	Jen Costello	Rim to Invert:	12.8
Customer:		Cert. #:	U-907-5518	Wall Material:	Concrete (reinforced)

Street:	Norris Dr. 837' East of Randolph St.	Project:	Hobart, IN
City:	Hobart, IN	GPS Northing:	2910853.082
Location:		GPS Easting:	2910853.082
Drain Area:	Southeast	GPS Accuracy:	Sub-Meter
Cover Shape:	Circular	Evidence of Surcharge:	No
Cover Size:	29.0	Potential for Runoff:	None
Comments:			


O&M Index:	2.33	O&M Quick:	3122	O&M Rating:	7.00
Structural Index:	0.00	Structural Quick:	0000	Structural Rating:	0.00
Overall Index:	2.33	Overall Quick:	3122	Overall Rating:	7.00

	Position	Code	Observation	Video (sec)	Grade
	.0	MGO	General Observation	10	NA
	.0	RMJ	Roots Medium Joint	21	M 3
	2.0	MGO	General Observation	38	NA
	3.7	OBP	Obstacle External Pipe or Cable	55	M 2
	8.3	IW	Infil Weeper	76	M 2
	11.8	MGO	General Observation	95	NA




Code: **MGO**
Description: **General Observation**

Distance (ft): **.0**
Structural Grade: **0**
O&M Grade: **0**
Clock Start/From:
Clock To:
1st Value:
2nd Value:
Value Percent:
Step: **NO**
Remarks: **ACCESS MH**



Code: **RMJ**
Description: **Roots Medium Joint**

Distance (ft): **.0**
Structural Grade: **0**
O&M Grade: **3**
Clock Start/From: **12**
Clock To: **12**
1st Value:
2nd Value:
Value Percent: **10.000**
Step: **NO**
Remarks:



Code: **MGO**
Description: **General Observation**

Distance (ft): **2.0**
Structural Grade: **0**
O&M Grade: **0**
Clock Start/From:
Clock To:
1st Value:
2nd Value:
Value Percent:
Step: **NO**
Remarks: **UNDERSIDE OF FRAME**



Code: **OBP**
Description: **Obstacle External Pipe or Cable**

Distance (ft): **3.7**
Structural Grade: **0**
O&M Grade: **2**
Clock Start/From: **12**
Clock To:
1st Value:
2nd Value:
Value Percent: **10.000**
Step: **NO**
Remarks:



Code: **IW**
Description: **Infil Weeper**

Distance (ft): **8.3**
Structural Grade: **0**
O&M Grade: **2**
Clock Start/From: **12**
Clock To: **12**
1st Value:
2nd Value:
Value Percent:
Step: **NO**
Remarks:



Code: **MGO**
Description: **General Observation**

Distance (ft): **11.8**
Structural Grade: **0**
O&M Grade: **0**
Clock Start/From:
Clock To:
1st Value:
2nd Value:
Value Percent:
Step: **NO**
Remarks: **END SURVEY**