

# Manhole Inspection Report




|           |                   |           |                     |                |                              |
|-----------|-------------------|-----------|---------------------|----------------|------------------------------|
| Date:     | <b>04/16/2018</b> | Weather:  |                     | Coding:        | <b>RZMACP</b>                |
| MH#:      | <b>M-910-007</b>  | Owner:    | <b>NA</b>           | Len. Surveyed: | <b>12.7</b>                  |
| P.O.#:    |                   | Surveyor: | <b>Jen Costello</b> | Rim to Invert: | <b>13.0</b>                  |
| Customer: |                   | Cert. #:  | <b>U-907-5518</b>   | Wall Material: | <b>Concrete (reinforced)</b> |

|              |   |                        |                    |
|--------------|---|------------------------|--------------------|
| Street:      | <b>Norris Dr. 938' East of Randolph St.</b> | Project:               | <b>Hobart, IN</b>  |
| City:        | <b>Hobart, IN</b>                           | GPS Northing:          | <b>2910951.854</b> |
| Location:    |   | GPS Easting:           | <b>2910951.854</b> |
| Drain Area:  | <b>Southeast</b>                            | GPS Accuracy:          | <b>Sub-Meter</b>   |
| Cover Shape: | <b>Circular</b>                             | Evidence of Surcharge: | <b>No</b>          |
| Cover Size:  | <b>29.0</b>                                 | Potential for Runoff:  | <b>None</b>        |
| Comments:    |   |                        |                    |


|                   |             |                   |             |                    |             |
|-------------------|-------------|-------------------|-------------|--------------------|-------------|
| O&M Index:        | <u>3.00</u> | O&M Quick:        | <b>3100</b> | O&M Rating:        | <u>3.00</u> |
| Structural Index: | <u>0.00</u> | Structural Quick: | <b>0000</b> | Structural Rating: | <u>0.00</u> |
| Overall Index:    | <u>3.00</u> | Overall Quick:    | <b>3100</b> | Overall Rating:    | <u>3.00</u> |

| Position         | Code | Observation         | Video (sec) | Grade |
|------------------|------|---------------------|-------------|-------|
| <b>M-910-007</b> |      |                     |             |       |
| .0               | RMJ  | Roots Medium Joint  | 10          | M 3   |
| 3.8              | MGP  | General Photo       | 31          | NA    |
| 12.7             | MGO  | General Observation | 62          | NA    |

Code: **RMJ**  
Description: **Roots Medium Joint**




Distance (ft): **.0**  
Structural Grade: **0**  
O&M Grade: **3**  
Clock Start/From: **12**  
Clock To: **12**  
1st Value:  
2nd Value:  
Value Percent: **40.000**  
Step: **NO**  
Remarks:



Code: **MGP**  
Description: **General Photo**

Distance (ft): **3.8**  
Structural Grade: **0**  
O&M Grade: **0**  
Clock Start/From:  
Clock To:  
1st Value:  
2nd Value:  
Value Percent:  
Step: **NO**  
Remarks: **underside of frame**

---



Code: **MGO**  
Description: **General Observation**

Distance (ft): **12.7**  
Structural Grade: **0**  
O&M Grade: **0**  
Clock Start/From:  
Clock To:  
1st Value:  
2nd Value:  
Value Percent:  
Step: **NO**  
Remarks: **end survey**