

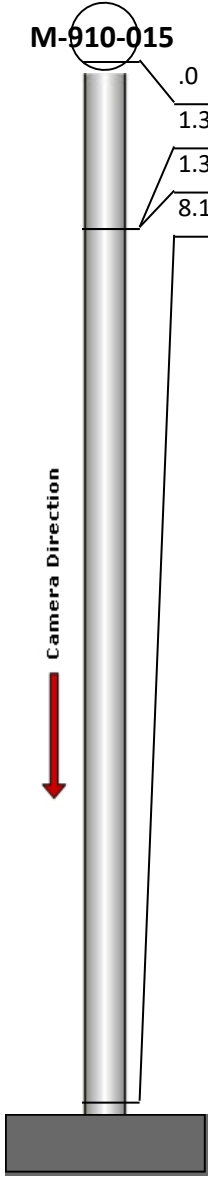
Manhole Inspection Report



Date:	04/16/2018	Weather:		Coding:	RZMACP
MH#:	M-910-015	Owner:	NA	Len. Surveyed:	8.1
P.O.#:		Surveyor:	Jen Costello	Rim to Invert:	8.6
Customer:		Cert. #:	U-907-5518	Wall Material:	Concrete (reinforced)

Street:	Norris Dr. 1714' East of Randolph St.	Project:	Hobart, IN
City:	Hobart, IN	GPS Northing:	2911732.573
Location:		GPS Easting:	2911732.573
Drain Area:	Southeast	GPS Accuracy:	Sub-Meter
Cover Shape:	Circular	Evidence of Surcharge:	No
Cover Size:	29.0	Potential for Runoff:	None
Comments:			

O&M Index:	0.00	O&M Quick:	0000	O&M Rating:	0.00
Structural Index:	3.00	Structural Quick:	3100	Structural Rating:	3.00
Overall Index:	3.00	Overall Quick:	3100	Overall Rating:	3.00

	Position	Code	Observation	Video (sec)	Grade
	M-910-015				
	.0	MGO	General Observation	10	NA
	1.3	FL	Fracture Longitudinal	24	S 3
	1.3	MGP	General Photo	37	NA
	8.1	MGO	General Observation	63	NA




Code: **MGO**
Description: **General Observation**

Distance (ft): **.0**
Structural Grade: **0**
O&M Grade: **0**
Clock Start/From:
Clock To:
1st Value:
2nd Value:
Value Percent:
Step: **NO**
Remarks: **ACCESS MH**



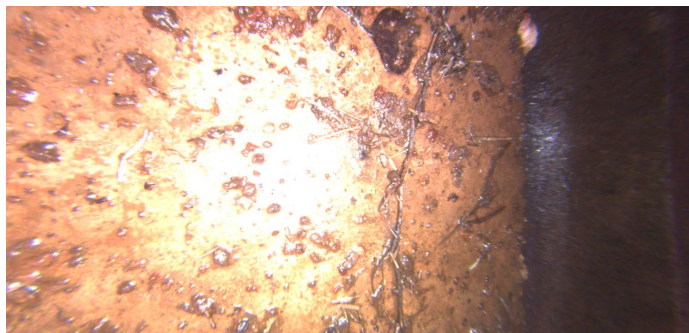
Code: **FL**
Description: **Fracture Longitudinal**

Distance (ft): **1.3**
Structural Grade: **3**
O&M Grade: **0**
Clock Start/From: **9**
Clock To:
1st Value:
2nd Value:
Value Percent:
Step: **NO**
Remarks:



Code: **MGP**
Description: **General Photo**

Distance (ft): **1.3**
Structural Grade: **0**
O&M Grade: **0**
Clock Start/From:
Clock To:
1st Value:
2nd Value:
Value Percent:
Step: **NO**
Remarks: **UNDERSIDE OF FRAME**



Code: **MGO**
Description: **General Observation**

Distance (ft): **8.1**
Structural Grade: **0**
O&M Grade: **0**
Clock Start/From:
Clock To:
1st Value:
2nd Value:
Value Percent:
Step: **NO**
Remarks: **END SURVEY**