

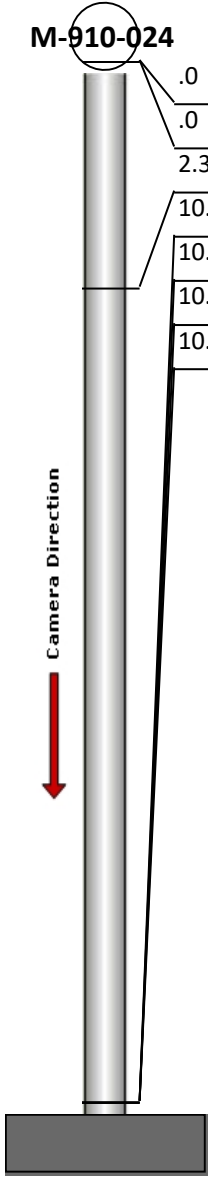
Manhole Inspection Report



Date:	11/01/2022	Weather:		Coding:	RZMACP
MH#:	M-910-024	Owner:	NA	Len. Surveyed:	10.6
P.O.#:		Surveyor:	Jen Costello	Rim to Invert:	11.5
Customer:		Cert. #:	U-907-5518	Wall Material:	Concrete (non-reinforced)

Street:	Norris Dr. 1361' East of Randolph St.	Project:	Missing GPS
City:	Hobart, IN	GPS Northing:	2276888.284
Location:		GPS Easting:	2911378.476
Drain Area:	Southeast	GPS Accuracy:	Sub-Meter
Cover Shape:	Circular	Evidence of Surcharge:	No
Cover Size:	24.0	Potential for Runoff:	None
Comments:			

O&M Index:	2.00	O&M Quick:	2100	O&M Rating:	2.00
Structural Index:	1.00	Structural Quick:	1A00	Structural Rating:	12.00
Overall Index:	1.08	Overall Quick:	211A	Overall Rating:	14.00

	Position	Code	Observation	Video (sec)	Grade
	M-910-024				
	.0	SRI	Surface Roughness Increased	10	S 1
	.0	MGO	General Observation	21	NA
	2.3	MGO	General Observation	39	NA
	10.6	DSF	Deposits Settled Fine	70	M 2
	10.6	SRI	Surface Roughness Increased	81	S 1
	10.6	MGO	General Observation	92	NA
	10.6	SRI	Surface Roughness Increased	103	S 1




Code: **SRI**
 Description: **Surface Roughness Increased**

Distance (ft): **.0**
 Structural Grade: **1**
 O&M Grade: **0**
 Clock Start/From: **12**
 Clock To: **12**
 1st Value:
 2nd Value:
 Value Percent:
 Step: **NO**
 Remarks:



Code: **MGO**
Description: **General Observation**

Distance (ft): **.0**
Structural Grade: **0**
O&M Grade: **0**
Clock Start/From:
Clock To:
1st Value:
2nd Value:
Value Percent:
Step: **NO**
Remarks: **access mh**




Code: **MGO**
Description: **General Observation**

Distance (ft): **2.3**
Structural Grade: **0**
O&M Grade: **0**
Clock Start/From:
Clock To:
1st Value:
2nd Value:
Value Percent:
Step: **NO**
Remarks: **underside of frame**




Code: **DSF**
Description: **Deposits Settled Fine**

Distance (ft): **10.6**
Structural Grade: **0**
O&M Grade: **2**
Clock Start/From: **12**
Clock To: **12**
1st Value:
2nd Value:
Value Percent: **5.000**
Step: **NO**
Remarks:



Code: **SRI**
Description: **Surface Roughness Increased**

Distance (ft): **10.6**
Structural Grade: **1**
O&M Grade: **0**
Clock Start/From: **12**
Clock To: **12**
1st Value:
2nd Value:
Value Percent:
Step: **NO**
Remarks:



Code: **MGO**
Description: **General Observation**

Distance (ft): **10.6**
Structural Grade: **0**
O&M Grade: **0**
Clock Start/From:
Clock To:
1st Value:
2nd Value:
Value Percent:
Step: **NO**
Remarks: **end of survey**



Code: **SRI**
Description: **Surface Roughness Increased**

Distance (ft): **10.6**
Structural Grade: **1**
O&M Grade: **0**
Clock Start/From: **3**
Clock To: **9**
1st Value:
2nd Value:
Value Percent:
Step: **NO**
Remarks: