

Profile/Photo Observation Report

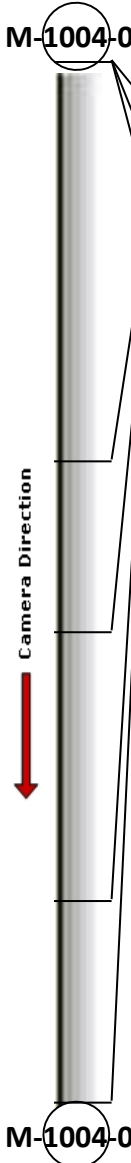


| | | | | | |
|-------------------|-------------------|-------------|---------------------|------------|-----------------------|
| Date: | 04/15/2018 | Weather: | | Coding: | PACP 6.0 |
| Pipe Length (ft): | 165.4 | Owner: | NA | Pre Clean: | Not Known |
| P.O.#: | | Surveyor: | Selasie Honu | PSR: | P-1004-010-009 |
| Customer: | | Clean Date: | 01/01/1900 | Shape: | C |

| | | | |
|-------------|-------------------|---------------|-----------------------|
| Street: | MCAFEE DR | Flow Control: | Not Controlled |
| City: | Hobart, IN | Year Renewed: | |
| Location: | Other | Tape/Media #: | |
| Purpose: | Not Known | Dia/Height: | 10" |
| Use: | Sanitary | Material: | PVC |
| Drain Area: | NA | Lining: | |
| Category: | NA | | |
| Comment: | | | |

| | | | |
|-------------------|-------------------|-----------------------------|-------------------|
| Location Details: | | Direction of Survey: | Upstream |
| US MH: | M-1004-009 | DS MH: | M-1004-010 |
| | | Total Length Surveyed (ft): | 160.0 |


| | | | | | |
|-------------------|-------------|-------------------|-------------|--------------------|-------------|
| O&M Index: | 0.00 | O&M Quick: | 0000 | O&M Rating: | 0.00 |
| Structural Index: | 0.00 | Structural Quick: | 0000 | Structural Rating: | 0.00 |
| Overall Index: | 0.00 | Overall Quick: | 0000 | Overall Rating: | 0.00 |

| | Position | Code | Observation | Video (sec) | Grade |
|--|----------|------|-------------|-------------|-------|
|  | .0 | AMH | Manhole | 10 | NA |
| | .0 | MWL | Water Level | 21 | NA |
| | .0 | TF | Tap Factory | 32 | NA |
| | 61.3 | TF | Tap Factory | 167 | NA |
| | 87.6 | TF | Tap Factory | 231 | NA |
| | 129.0 | TF | Tap Factory | 326 | NA |
| | 160.0 | AMH | Manhole | 400 | NA |
| | | | | | |

Code: **AMH**
Description: **Manhole**



Distance (ft): **.0**
Structural Grade: **0**
O&M Grade: **0**
Clock Start/From:
Clock To:
1st Value:
2nd Value:
Value Percent:
Continuous Index:
Within 8" of Joint: **NO**
Remarks: **M-1004-010**



Code: **MWL**
Description: **Water Level**


Distance (ft): **.0**
Structural Grade: **0**
O&M Grade: **0**
Clock Start/From:
Clock To:
1st Value:
2nd Value:
Value Percent: **5.000**
Continuous Index:
Within 8" of Joint: **NO**
Remarks:



Code: **TF**
Description: **Tap Factory**


Distance (ft): **.0**
Structural Grade: **0**
O&M Grade: **0**
Clock Start/From: **9**
Clock To:
1st Value: **4.000**
2nd Value:
Value Percent:
Continuous Index:
Within 8" of Joint:
Remarks:

Code: **TF**
Description: **Tap Factory**



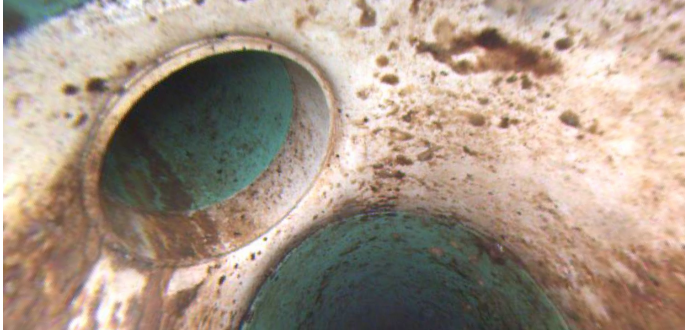
Distance (ft): **61.3**
Structural Grade: **0**
O&M Grade: **0**
Clock Start/From: **2**
Clock To:
1st Value: **4.000**
2nd Value:
Value Percent:
Continuous Index:
Within 8" of Joint:
Remarks:

Code: **TF**
Description: **Tap Factory**



Distance (ft): **87.6**
Structural Grade: **0**
O&M Grade: **0**
Clock Start/From: **2**
Clock To:
1st Value: **4.000**
2nd Value:
Value Percent:
Continuous Index:
Within 8" of Joint:
Remarks:

Code: **TF**
Description: **Tap Factory**



Distance (ft): **129.0**
Structural Grade: **0**
O&M Grade: **0**
Clock Start/From: **10**
Clock To:
1st Value: **4.000**
2nd Value:
Value Percent:
Continuous Index:
Within 8" of Joint:
Remarks:

Code: **AMH**
Description: **Manhole**



Distance (ft): **160.0**
Structural Grade: **0**
O&M Grade: **0**
Clock Start/From:
Clock To:
1st Value:
2nd Value:
Value Percent:
Continuous Index:
Within 8" of Joint: **NO**
Remarks: **M-1004-009**