

Profile/Photo Observation Report





Date:	10/20/2021	Weather:		Coding:	PACP 6.0
Pipe Length (ft):		Owner:	Hobart, IN	Pre Clean:	Not Known
P.O.#:	920_1	Surveyor:	M. Pielacha	PSR:	M-706-015_M-706-012
Customer:	Hobart, IN	Clean Date:		Shape:	C

Street:	East 8th Street	Flow Control:	
City:	Hobart, IN	Year Renewed:	
Location:	Light Highway	Tape/Media #:	920
Purpose:	Routine Assessment	Dia/Height:	24"
Use:	Sanitary	Material:	RCP
Drain Area:		Lining:	
Category:	NA		
Comment:			

Location Details:		Direction of Survey:	Upstream
US MH:	M-706-015	DS MH:	M-706-012
		Total Length Surveyed (ft):	127.3


O&M Index:	0.00	O&M Quick:	0000	O&M Rating:	0.00
Structural Index:	0.00	Structural Quick:	0000	Structural Rating:	0.00
Overall Index:	0.00	Overall Quick:	0000	Overall Rating:	0.00

	Position	Code	Observation	Video (sec)	Grade
	.0	AMH	Manhole	0	NA
	.0	MWL	Water Level	11	NA
	127.3	AMH	Manhole	167	NA



Code: **AMH**
Description: **Manhole**

Distance (ft): **.0**
Structural Grade: **0**
O&M Grade: **0**
Clock Start/From:
Clock To:
1st Value:
2nd Value:
Value Percent:
Continuous Index:
Within 8" of Joint: **NO**
Remarks: **M-706-012**



Code:	MWL
Description:	Water Level
Distance (ft):	.0
Structural Grade:	0
O&M Grade:	0
Clock Start/From:	
Clock To:	
1st Value:	
2nd Value:	
Value Percent:	15.000
Continuous Index:	
Within 8" of Joint:	NO
Remarks:	



Code:	AMH
Description:	Manhole
Distance (ft):	127.3
Structural Grade:	0
O&M Grade:	0
Clock Start/From:	
Clock To:	
1st Value:	
2nd Value:	
Value Percent:	
Continuous Index:	
Within 8" of Joint:	NO
Remarks:	M-706-015