

Profile/Photo Observation Report



Date:	10/23/2021	Weather:		Coding:	PACP 6.0
Pipe Length (ft):		Owner:	Hobart, IN	Pre Clean:	Not Known
P.O.#:	978_1	Surveyor:	M. Pielacha	PSR:	M-707-021_M-707-022
Customer:	Hobart, IN	Clean Date:		Shape:	C


Street:	Lincoln Street	Flow Control:	
City:	Hobart, IN	Year Renewed:	
Location:	Light Highway	Tape/Media #:	978
Purpose:	Routine Assessment	Dia/Height:	8"
Use:	Sanitary	Material:	VCP
Drain Area:		Lining:	
Category:	NA		


Comment:

Location Details: Direction of Survey: **Downstream**

US MH: **M-707-021** DS MH: **M-707-022** Total Length Surveyed (ft): **6.8**


O&M Index:	3.00	O&M Quick:	3100	O&M Rating:	3.00
Structural Index:	0.00	Structural Quick:	0000	Structural Rating:	0.00
Overall Index:	3.00	Overall Quick:	3100	Overall Rating:	3.00

	Position	Code	Observation	Video (sec)	Grade
	.0	AMH	Manhole	0	NA
	.0	MWL	Water Level	13	NA
	.0	DSF(S01)	Deposits Settled Fine	20	M 3
	6.8	DSF(F01)	Deposits Settled Fine	170	M 4
	6.8	MSA	Abandoned Survey	175	NA




Code: **AMH**
Description: **Manhole**

Distance (ft): **.0**
Structural Grade: **0**
O&M Grade: **0**
Clock Start/From:
Clock To:
1st Value:
2nd Value:
Value Percent:
Continuous Index:
Within 8" of Joint: **NO**
Remarks: **M-707-021**




Code: **MWL**
Description: **Water Level**

Distance (ft): **.0**
Structural Grade: **0**
O&M Grade: **0**
Clock Start/From:
Clock To:
1st Value:
2nd Value:
Value Percent: **10.000**
Continuous Index:
Within 8" of Joint: **NO**
Remarks:




Code: **DSF**
Description: **Deposits Settled Fine**

Distance (ft): **.0**
Structural Grade: **0**
O&M Grade: **3**
Clock Start/From: **4**
Clock To: **8**
1st Value:
2nd Value:
Value Percent: **15.000**
Continuous Index: **S01**
Within 8" of Joint: **YES**
Remarks:



Code:	DSF
Description:	Deposits Settled Fine
Distance (ft):	6.8
Structural Grade:	0
O&M Grade:	4
Clock Start/From:	4
Clock To:	8
1st Value:	
2nd Value:	
Value Percent:	30.000
Continuous Index:	F01
Within 8" of Joint:	NO
Remarks:	



Code:	MSA
Description:	Abandoned Survey
Distance (ft):	6.8
Structural Grade:	0
O&M Grade:	0
Clock Start/From:	
Clock To:	
1st Value:	
2nd Value:	
Value Percent:	
Continuous Index:	
Within 8" of Joint:	NO
Remarks:	deep sediment