

Profile/Photo Observation Report



| | | | | | |
|-------------------|-------------------|-------------|-------------------|------------|-----------------------|
| Date: | 04/15/2018 | Weather: | | Coding: | PACP 6.0 |
| Pipe Length (ft): | 221.4 | Owner: | NA | Pre Clean: | Not Known |
| P.O.#: | | Surveyor: | Mark Ruby | PSR: | P-1004-014-015 |
| Customer: | | Clean Date: | 01/01/1900 | Shape: | C |

| | | | |
|-------------|-------------------|---------------|-----------------------|
| Street: | McAfee Dr. | Flow Control: | Not Controlled |
| City: | Hobart, IN | Year Renewed: | |
| Location: | Other | Tape/Media #: | |
| Purpose: | Not Known | Dia/Height: | 8" |
| Use: | Sanitary | Material: | PVC |
| Drain Area: | NA | Lining: | |
| Category: | NA | | |
| Comment: | | | |

| | | | |
|-------------------|-------------------|-----------------------------|-------------------|
| Location Details: | | Direction of Survey: | Downstream |
| US MH: | M-1004-015 | DS MH: | M-1004-014 |
| | | Total Length Surveyed (ft): | 198.7 |

| | | | | | |
|-------------------|-------------|-------------------|-------------|--------------------|-------------|
| O&M Index: | 3.00 | O&M Quick: | 3100 | O&M Rating: | 3.00 |
| Structural Index: | 0.00 | Structural Quick: | 0000 | Structural Rating: | 0.00 |
| Overall Index: | 3.00 | Overall Quick: | 3100 | Overall Rating: | 3.00 |

| | |
|--------------|--------------------|
| Code: | MWL |
| Description: | Water Level |



| | |
|---------------------|---------------|
| Distance (ft): | .0 |
| Structural Grade: | 0 |
| O&M Grade: | 0 |
| Clock Start/From: | |
| Clock To: | |
| 1st Value: | |
| 2nd Value: | |
| Value Percent: | 10.000 |
| Continuous Index: | |
| Within 8" of Joint: | NO |
| Remarks: | |

| | |
|--------------|--------------------|
| Code: | MWL |
| Description: | Water Level |



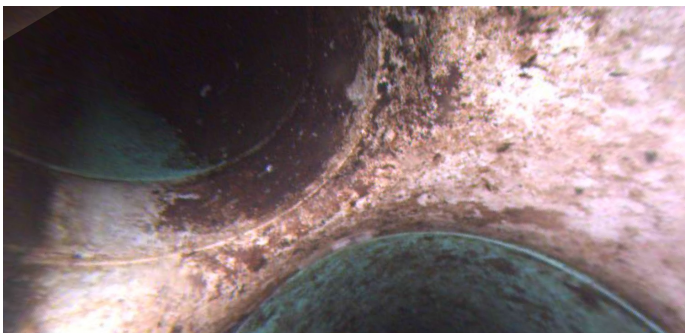
| | |
|---------------------|---------------|
| Distance (ft): | 29.4 |
| Structural Grade: | 0 |
| O&M Grade: | 0 |
| Clock Start/From: | |
| Clock To: | |
| 1st Value: | |
| 2nd Value: | |
| Value Percent: | 30.000 |
| Continuous Index: | |
| Within 8" of Joint: | NO |
| Remarks: | |

Code: **MWL**
Description: **Water Level**



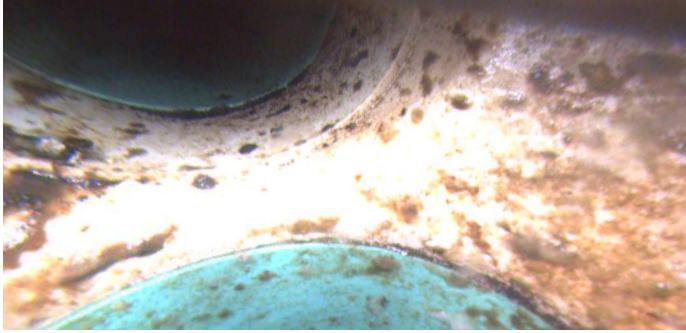
Distance (ft): **47.3**
Structural Grade: **0**
O&M Grade: **0**
Clock Start/From:
Clock To:
1st Value:
2nd Value:
Value Percent: **5.000**
Continuous Index:
Within 8" of Joint: **NO**
Remarks:

Code: **TF**
Description: **Tap Factory**




Distance (ft): **73.9**
Structural Grade: **0**
O&M Grade: **0**
Clock Start/From: **10**
Clock To:
1st Value: **4.000**
2nd Value:
Value Percent:
Continuous Index:
Within 8" of Joint:
Remarks:

Code: **TF**
Description: **Tap Factory**




Distance (ft): **105.5**
Structural Grade: **0**
O&M Grade: **0**
Clock Start/From: **11**
Clock To:
1st Value: **4.000**
2nd Value:
Value Percent:
Continuous Index:
Within 8" of Joint:
Remarks:

Code: **TF**
Description: **Tap Factory**



Distance (ft): **180.3**
Structural Grade: **0**
O&M Grade: **0**
Clock Start/From: **2**
Clock To:
1st Value: **4.000**
2nd Value:
Value Percent:
Continuous Index:
Within 8" of Joint:
Remarks:

Code: **TF**
Description: **Tap Factory**



Distance (ft): **193.0**
Structural Grade: **0**
O&M Grade: **0**
Clock Start/From: **10**
Clock To:
1st Value: **4.000**
2nd Value:
Value Percent:
Continuous Index:
Within 8" of Joint:
Remarks:

Code: **DSF**
Description: **Deposits Settled Fine**



Distance (ft): **197.0**
Structural Grade: **0**
O&M Grade: **3**
Clock Start/From: **3**
Clock To: **6**
1st Value:
2nd Value:
Value Percent: **20.000**
Continuous Index:
Within 8" of Joint: **NO**
Remarks:



| | |
|---------------------|------------|
| Code: | AMH |
| Description: | Manhole |
| Distance (ft): | 198.7 |
| Structural Grade: | 0 |
| O&M Grade: | 0 |
| Clock Start/From: | |
| Clock To: | |
| 1st Value: | |
| 2nd Value: | |
| Value Percent: | |
| Continuous Index: | |
| Within 8" of Joint: | NO |
| Remarks: | M-1004-014 |