

## Profile/Photo Observation Report




|                   |                   |             |                     |            |                       |
|-------------------|-------------------|-------------|---------------------|------------|-----------------------|
| Date:             | <b>04/13/2018</b> | Weather:    |                     | Coding:    | <b>PACP 6.0</b>       |
| Pipe Length (ft): | <b>106.7</b>      | Owner:      | <b>NA</b>           | Pre Clean: | <b>Not Known</b>      |
| P.O.#:            |                   | Surveyor:   | <b>Jen Costello</b> | PSR:       | <b>P-1004-080-079</b> |
| Customer:         |                   | Clean Date: | <b>01/01/1900</b>   | Shape:     | <b>C</b>              |

|             |                   |               |                       |
|-------------|-------------------|---------------|-----------------------|
| Street:     | <b>TULIP LN</b>   | Flow Control: | <b>Not Controlled</b> |
| City:       | <b>Hobart, IN</b> | Year Renewed: |                       |
| Location:   | <b>Other</b>      | Tape/Media #: |                       |
| Purpose:    | <b>Not Known</b>  | Dia/Height:   | <b>8"</b>             |
| Use:        | <b>Sanitary</b>   | Material:     | <b>PVC</b>            |
| Drain Area: | <b>NA</b>         | Lining:       |                       |
| Category:   | <b>NA</b>         |               |                       |
| Comment:    |                   |               |                       |

|                   |                   |                             |                   |
|-------------------|-------------------|-----------------------------|-------------------|
| Location Details: |                   | Direction of Survey:        | <b>Upstream</b>   |
| US MH:            | <b>M-1004-079</b> | DS MH:                      | <b>M-1004-080</b> |
|                   |                   | Total Length Surveyed (ft): | <b>60.3</b>       |

|                   |             |                   |             |                    |             |
|-------------------|-------------|-------------------|-------------|--------------------|-------------|
| O&M Index:        | <b>4.00</b> | O&M Quick:        | <b>4100</b> | O&M Rating:        | <b>4.00</b> |
| Structural Index: | <b>0.00</b> | Structural Quick: | <b>0000</b> | Structural Rating: | <b>0.00</b> |
| Overall Index:    | <b>4.00</b> | Overall Quick:    | <b>4100</b> | Overall Rating:    | <b>4.00</b> |

|  | Position | Code | Observation       | Video (sec) | Grade |
|--|----------|------|-------------------|-------------|-------|
|  | .0       | AMH  | Manhole           | 10          | NA    |
|  | .0       | MWL  | Water Level       | 21          | NA    |
|  | 6.4      | TF   | Tap Factory       | 47          | NA    |
|  | 60.3     | MCU  | Camera Underwater | 168         | M 4   |
|  | 60.3     | MWL  | Water Level       | 179         | NA    |
|  | 60.3     | MSA  | Abandoned Survey  | 190         | NA    |
|  |          |      |                   |             |       |

Code: **AMH**  
Description: **Manhole**



Distance (ft): **.0**  
Structural Grade: **0**  
O&M Grade: **0**  
Clock Start/From:  
Clock To:  
1st Value:  
2nd Value:  
Value Percent:  
Continuous Index:  
Within 8" of Joint: **NO**  
Remarks: **M-1004-080**

---


|              |                    |
|--------------|--------------------|
| Code:        | <b>MWL</b>         |
| Description: | <b>Water Level</b> |



|                     |               |
|---------------------|---------------|
| Distance (ft):      | <b>.0</b>     |
| Structural Grade:   | <b>0</b>      |
| O&M Grade:          | <b>0</b>      |
| Clock Start/From:   |               |
| Clock To:           |               |
| 1st Value:          |               |
| 2nd Value:          |               |
| Value Percent:      | <b>20.000</b> |
| Continuous Index:   |               |
| Within 8" of Joint: | <b>NO</b>     |
| Remarks:            |               |

---


|              |                    |
|--------------|--------------------|
| Code:        | <b>TF</b>          |
| Description: | <b>Tap Factory</b> |



|                     |              |
|---------------------|--------------|
| Distance (ft):      | <b>6.4</b>   |
| Structural Grade:   | <b>0</b>     |
| O&M Grade:          | <b>0</b>     |
| Clock Start/From:   | <b>3</b>     |
| Clock To:           |              |
| 1st Value:          | <b>4.000</b> |
| 2nd Value:          |              |
| Value Percent:      |              |
| Continuous Index:   |              |
| Within 8" of Joint: |              |
| Remarks:            |              |

---


Code: **MCU**  
Description: **Camera Underwater**



Distance (ft): **60.3**  
Structural Grade: **0**  
O&M Grade: **4**  
Clock Start/From:  
Clock To:  
1st Value:  
2nd Value:  
Value Percent:  
Continuous Index:  
Within 8" of Joint: **NO**  
Remarks:


---

Code: **MWL**  
Description: **Water Level**



Distance (ft): **60.3**  
Structural Grade: **0**  
O&M Grade: **0**  
Clock Start/From:  
Clock To:  
1st Value:  
2nd Value:  
Value Percent: **100.000**  
Continuous Index:  
Within 8" of Joint: **NO**  
Remarks:

---



|                     |                         |
|---------------------|-------------------------|
| Code:               | <b>MSA</b>              |
| Description:        | <b>Abandoned Survey</b> |
| Distance (ft):      | <b>60.3</b>             |
| Structural Grade:   | <b>0</b>                |
| O&M Grade:          | <b>0</b>                |
| Clock Start/From:   |                         |
| Clock To:           |                         |
| 1st Value:          |                         |
| 2nd Value:          |                         |
| Value Percent:      |                         |
| Continuous Index:   |                         |
| Within 8" of Joint: | <b>NO</b>               |
| Remarks:            | <b>MCU</b>              |