

## Profile/Photo Observation Report




Date:	10/15/2021	Weather:		Coding:	PACP 6.0
Pipe Length (ft):		Owner:	Hobart, IN	Pre Clean:	Not Known
P.O.#:	806_1	Surveyor:	M. Pielacha	PSR:	P-902-024-023
Customer:	Hobart, IN	Clean Date:		Shape:	C

Street:	Off East 33rd Lane	Flow Control:	
City:	Hobart, IN	Year Renewed:	
Location:	Yard	Tape/Media #:	806
Purpose:	Routine Assessment	Dia/Height:	8"
Use:	Sanitary	Material:	VCP
Drain Area:		Lining:	
Category:	NA		
Comment:			

Location Details:		Direction of Survey:	Upstream
US MH:	M-902-24	DS MH:	M-902-23
		Total Length Surveyed (ft):	61.5

O&M Index:	2.67	O&M Quick:	3511	O&M Rating:	16.00
Structural Index:	0.00	Structural Quick:	0000	Structural Rating:	0.00
Overall Index:	2.67	Overall Quick:	3511	Overall Rating:	16.00

	Position	Code	Observation	Video (sec)	Grade
	.0	AMH	Manhole	0	NA
	.0	MWL	Water Level	402	NA
	36.3	TF	Tap Factory	587	NA
	42.4	RMJ(S01)	Roots Medium Joint	611	M 3
	46.9	RFJ	Roots Fine Joint	625	M 1
	61.5	RMJ(F01)	Roots Medium Joint	649	M 3
	61.5	RMJ	Roots Medium Joint	651	M 3
	61.5	MSA	Abandoned Survey	672	NA



Code: **AMH**  
Description: **Manhole**


Distance (ft): **.0**  
Structural Grade: **0**  
O&M Grade: **0**  
Clock Start/From:  
Clock To:  
1st Value:  
2nd Value:  
Value Percent:  
Continuous Index:  
Within 8" of Joint: **NO**  
Remarks: **M-902-23**



Code: **MWL**  
Description: **Water Level**

Distance (ft): **.0**  
Structural Grade: **0**  
O&M Grade: **0**  
Clock Start/From:  
Clock To:  
1st Value:  
2nd Value:  
Value Percent: **5.000**  
Continuous Index:  
Within 8" of Joint: **NO**  
Remarks:

---



Code: **TF**  
Description: **Tap Factory**

Distance (ft): **36.3**  
Structural Grade: **0**  
O&M Grade: **0**  
Clock Start/From: **9**  
Clock To:  
1st Value: **4.000**  
2nd Value:  
Value Percent:  
Continuous Index:  
Within 8" of Joint: **NO**  
Remarks:

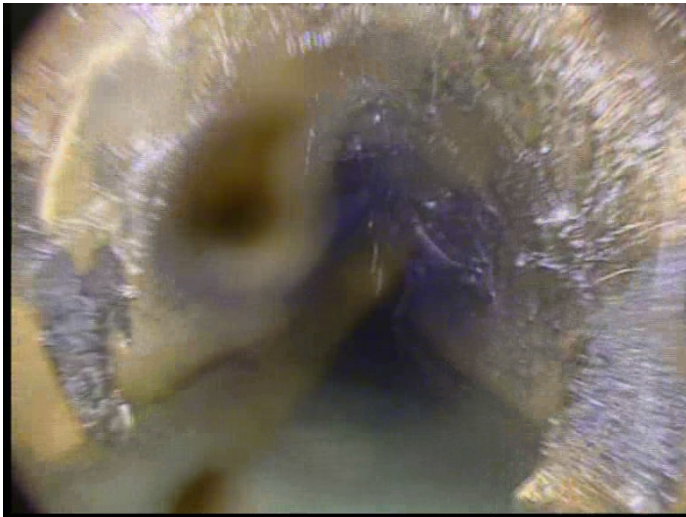
---



Code: **RMJ**  
Description: **Roots Medium Joint**

Distance (ft): **42.4**  
Structural Grade: **0**  
O&M Grade: **3**  
Clock Start/From: **1**  
Clock To: **5**  
1st Value:  
2nd Value:  
Value Percent: **10.000**  
Continuous Index: **S01**  
Within 8" of Joint: **YES**  
Remarks:

---



Code: **RFJ**  
Description: **Roots Fine Joint**

Distance (ft): **46.9**  
Structural Grade: **0**  
O&M Grade: **1**  
Clock Start/From: **8**  
Clock To: **10**  
1st Value:  
2nd Value:  
Value Percent:  
Continuous Index:  
Within 8" of Joint: **YES**  
Remarks:

---





Code:	<b>RMJ</b>
Description:	<b>Roots Medium Joint</b>
Distance (ft):	<b>61.5</b>
Structural Grade:	<b>0</b>
O&M Grade:	<b>3</b>
Clock Start/From:	<b>1</b>
Clock To:	<b>5</b>
1st Value:	
2nd Value:	
Value Percent:	<b>10.000</b>
Continuous Index:	<b>F01</b>
Within 8" of Joint:	<b>YES</b>
Remarks:	

---



Code:	<b>RMJ</b>
Description:	<b>Roots Medium Joint</b>
Distance (ft):	<b>61.5</b>
Structural Grade:	<b>0</b>
O&M Grade:	<b>3</b>
Clock Start/From:	<b>6</b>
Clock To:	<b>11</b>
1st Value:	
2nd Value:	
Value Percent:	<b>45.000</b>
Continuous Index:	
Within 8" of Joint:	<b>YES</b>
Remarks:	

---



Code:	<b>MSA</b>
Description:	<b>Abandoned Survey</b>
Distance (ft):	<b>61.5</b>
Structural Grade:	<b>0</b>
O&M Grade:	<b>0</b>
Clock Start/From:	
Clock To:	
1st Value:	
2nd Value:	
Value Percent:	
Continuous Index:	
Within 8" of Joint:	<b>NO</b>
Remarks:	<b>Large Roots</b>