

## Profile/Photo Observation Report



Date:	<b>04/12/2018</b>	Weather:		Coding:	<b>PACP 6.0</b>
Pipe Length (ft):	<b>70.9</b>	Owner:	<b>NA</b>	Pre Clean:	<b>Not Known</b>
P.O.#:		Surveyor:	<b>Jen Costello</b>	PSR:	<b>P-1004-089-090</b>
Customer:		Clean Date:	<b>01/01/1900</b>	Shape:	<b>C</b>

Street:	<b>CYPRESS LN</b>	Flow Control:	<b>Not Controlled</b>
City:	<b>Hobart, IN</b>	Year Renewed:	
Location:	<b>Other</b>	Tape/Media #:	
Purpose:	<b>Not Known</b>	Dia/Height:	<b>8"</b>
Use:	<b>Sanitary</b>	Material:	<b>PVC</b>
Drain Area:	<b>NA</b>	Lining:	
Category:	<b>NA</b>		
Comment:			

Location Details:		Direction of Survey:	<b>Downstream</b>
US MH:	<b>M-1004-090</b>	DS MH:	<b>M-1004-089</b>
		Total Length Surveyed (ft):	<b>67.2</b>

O&M Index:	<b>2.00</b>	O&M Quick:	<b>2100</b>	O&M Rating:	<b>2.00</b>
Structural Index:	<b>0.00</b>	Structural Quick:	<b>0000</b>	Structural Rating:	<b>0.00</b>
Overall Index:	<b>2.00</b>	Overall Quick:	<b>2100</b>	Overall Rating:	<b>2.00</b>


The diagram shows a vertical sewer pipe section. At the top, a circle is labeled **M-1004-090**. At the bottom, a circle is labeled **M-1004-089**. A red arrow on the left points downwards, labeled **Camera Direction**. A table of observations is overlaid on the right side of the pipe, with lines connecting the observation points to the pipe. The table has five columns: **Position**, **Code**, **Observation**, **Video (sec)**, and **Grade**.

Position	Code	Observation	Video (sec)	Grade
.0	AMH	Manhole	10	NA
.0	MWL	Water Level	21	NA
22.0	TF	Tap Factory	77	NA
22.0	DAGS	Deposits Attached Grease	89	M 2
67.2	AMH	Manhole	191	NA

Code: **AMH**  
Description: **Manhole**

---


Code:	<b>MWL</b>
Description:	<b>Water Level</b>



Distance (ft):	<b>.0</b>
Structural Grade:	<b>0</b>
O&M Grade:	<b>0</b>
Clock Start/From:	
Clock To:	
1st Value:	
2nd Value:	
Value Percent:	<b>5.000</b>
Continuous Index:	
Within 8" of Joint:	<b>NO</b>
Remarks:	

---

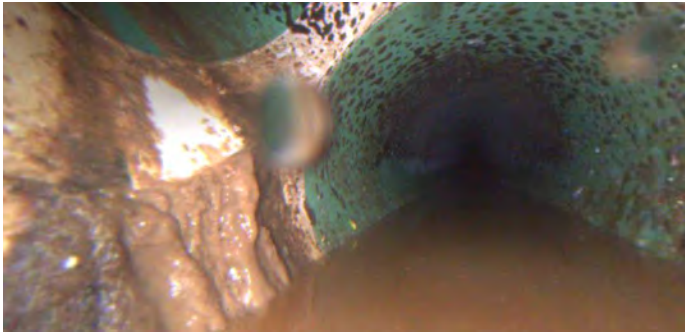
Code:	<b>TF</b>
Description:	<b>Tap Factory</b>



Distance (ft):	<b>22.0</b>
Structural Grade:	<b>0</b>
O&M Grade:	<b>0</b>
Clock Start/From:	<b>10</b>
Clock To:	
1st Value:	<b>4.000</b>
2nd Value:	
Value Percent:	
Continuous Index:	
Within 8" of Joint:	
Remarks:	

---


Code: **DAGS**  
Description: **Deposits Attached Grease**



Distance (ft): **22.0**  
Structural Grade: **0**  
O&M Grade: **2**  
Clock Start/From: **9**  
Clock To:  
1st Value:  
2nd Value:  
Value Percent: **5.000**  
Continuous Index:  
Within 8" of Joint: **NO**  
Remarks:

---

Code: **AMH**  
Description: **Manhole**



Distance (ft): **67.2**  
Structural Grade: **0**  
O&M Grade: **0**  
Clock Start/From:  
Clock To:  
1st Value:  
2nd Value:  
Value Percent:  
Continuous Index:  
Within 8" of Joint: **NO**  
Remarks: **M-1004-089**