

## Profile/Photo Observation Report




|                   |                   |             |                     |            |                       |
|-------------------|-------------------|-------------|---------------------|------------|-----------------------|
| Date:             | <b>04/14/2018</b> | Weather:    |                     | Coding:    | <b>PACP 6.0</b>       |
| Pipe Length (ft): | <b>266.5</b>      | Owner:      | <b>NA</b>           | Pre Clean: | <b>Not Known</b>      |
| P.O.#:            |                   | Surveyor:   | <b>Jen Costello</b> | PSR:       | <b>P-1004-003-097</b> |
| Customer:         |                   | Clean Date: | <b>01/01/1900</b>   | Shape:     | <b>C</b>              |

|             |                   |               |                       |
|-------------|-------------------|---------------|-----------------------|
| Street:     | <b>EASTIN AV</b>  | Flow Control: | <b>Not Controlled</b> |
| City:       | <b>Hobart, IN</b> | Year Renewed: |                       |
| Location:   | <b>Other</b>      | Tape/Media #: |                       |
| Purpose:    | <b>Not Known</b>  | Dia/Height:   | <b>8"</b>             |
| Use:        | <b>Sanitary</b>   | Material:     | <b>PVC</b>            |
| Drain Area: | <b>NA</b>         | Lining:       |                       |
| Category:   | <b>NA</b>         |               |                       |
| Comment:    |                   |               |                       |

|                   |                   |                             |                   |
|-------------------|-------------------|-----------------------------|-------------------|
| Location Details: |                   | Direction of Survey:        | <b>Upstream</b>   |
| US MH:            | <b>M-1004-097</b> | DS MH:                      | <b>M-1004-003</b> |
|                   |                   | Total Length Surveyed (ft): | <b>257.2</b>      |

|                   |             |                   |             |                    |             |
|-------------------|-------------|-------------------|-------------|--------------------|-------------|
| O&M Index:        | <b>0.00</b> | O&M Quick:        | <b>0000</b> | O&M Rating:        | <b>0.00</b> |
| Structural Index: | <b>0.00</b> | Structural Quick: | <b>0000</b> | Structural Rating: | <b>0.00</b> |
| Overall Index:    | <b>0.00</b> | Overall Quick:    | <b>0000</b> | Overall Rating:    | <b>0.00</b> |

|  | Position | Code | Observation        | Video (sec) | Grade |
|--|----------|------|--------------------|-------------|-------|
|  | .0       | AMH  | Manhole            | 10          | NA    |
|  | .0       | MWL  | Water Level        | 21          | NA    |
|  | 95.9     | TFA  | Tap Factory Active | 225         | NA    |
|  | 106.4    | TFA  | Tap Factory Active | 258         | NA    |
|  | 239.5    | TF   | Tap Factory        | 536         | NA    |
|  | 257.2    | AMH  | Manhole            | 583         | NA    |



Code: **AMH**  
 Description: **Manhole**

Distance (ft): **.0**  
 Structural Grade: **0**  
 O&M Grade: **0**  
 Clock Start/From:  
 Clock To:  
 1st Value:  
 2nd Value:  
 Value Percent:  
 Continuous Index:  
 Within 8" of Joint: **NO**  
 Remarks: **M-1004-003**

---


|              |                    |
|--------------|--------------------|
| Code:        | <b>MWL</b>         |
| Description: | <b>Water Level</b> |



|                     |               |
|---------------------|---------------|
| Distance (ft):      | <b>.0</b>     |
| Structural Grade:   | <b>0</b>      |
| O&M Grade:          | <b>0</b>      |
| Clock Start/From:   |               |
| Clock To:           |               |
| 1st Value:          |               |
| 2nd Value:          |               |
| Value Percent:      | <b>10.000</b> |
| Continuous Index:   |               |
| Within 8" of Joint: | <b>NO</b>     |
| Remarks:            |               |

---


|              |                           |
|--------------|---------------------------|
| Code:        | <b>TFA</b>                |
| Description: | <b>Tap Factory Active</b> |



|                     |              |
|---------------------|--------------|
| Distance (ft):      | <b>95.9</b>  |
| Structural Grade:   | <b>0</b>     |
| O&M Grade:          | <b>0</b>     |
| Clock Start/From:   | <b>1</b>     |
| Clock To:           |              |
| 1st Value:          | <b>4.000</b> |
| 2nd Value:          |              |
| Value Percent:      |              |
| Continuous Index:   |              |
| Within 8" of Joint: |              |
| Remarks:            |              |

---


Code: **TFA**  
Description: **Tap Factory Active**



Distance (ft): **106.4**  
Structural Grade: **0**  
O&M Grade: **0**  
Clock Start/From: **11**  
Clock To:  
1st Value: **4.000**  
2nd Value:  
Value Percent:  
Continuous Index:  
Within 8" of Joint:  
Remarks:

---

Code: **TF**  
Description: **Tap Factory**



Distance (ft): **239.5**  
Structural Grade: **0**  
O&M Grade: **0**  
Clock Start/From: **2**  
Clock To:  
1st Value: **4.000**  
2nd Value:  
Value Percent:  
Continuous Index:  
Within 8" of Joint:  
Remarks:

---



|                     |            |
|---------------------|------------|
| Code:               | AMH        |
| Description:        | Manhole    |
| Distance (ft):      | 257.2      |
| Structural Grade:   | 0          |
| O&M Grade:          | 0          |
| Clock Start/From:   |            |
| Clock To:           |            |
| 1st Value:          |            |
| 2nd Value:          |            |
| Value Percent:      |            |
| Continuous Index:   |            |
| Within 8" of Joint: | NO         |
| Remarks:            | M-1004-097 |