

Profile/Photo Observation Report

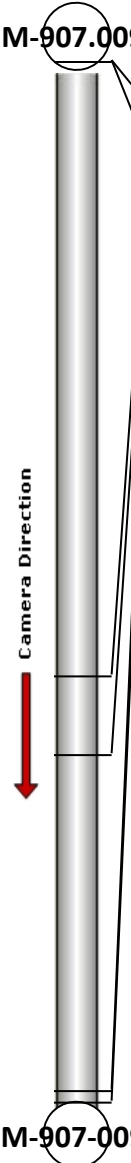


Date:	09/10/2022	Weather:		Coding:	PACP 7.0
Pipe Length (ft):	139.0	Owner:	City of Hobart	Pre Clean:	Heavy Cleaning
P.O.#:	YES502259	Surveyor:	S. Bucklin	PSR:	M-907-009.1-M-907.009.
Customer:	City of Hobart	Clean Date:	08/22/2022	Shape:	C

Street:	South Union Street	Flow Control:	Not Controlled
City:	Hobart, IN	Year Renewed:	
Location:	Easement/Right of Way	Tape/Media #:	
Purpose:	Routine Assessment	Dia/Height:	8"
Use:	Sanitary Sewage Pipe	Material:	PVC
Drain Area:		Lining:	None
Category:	NA		
Comment:			

Location Details:	EAST OF THE DRIVE WAY CONNECTI	Direction of Survey:	Upstream
US MH:	M-907-009.1	DS MH:	M-907.009.2
		Total Length Surveyed (ft):	139.3

O&M Index:	2.00	O&M Quick:	2100	O&M Rating:	2.00
Structural Index:	2.00	Structural Quick:	2200	Structural Rating:	4.00
Overall Index:	2.00	Overall Quick:	2300	Overall Rating:	6.00

	Position	Code	Observation	Video (sec)	Grade
	.0	AMH	Manhole	3	NA
	.0	MWL	Miscellaneous Water Level	87	NA
	82.3	MWLS(S01)	Miscellaneous Water Level Sag	335	S 2
	92.9	MWLS(F01)	Miscellaneous Water Level Sag	372	S 2
	137.8	DAE	Deposits Attached Encrustation	540	M 2
	139.3	AMH	Manhole	645	NA



Code: **AMH**
Description: **Manhole**

Distance (ft): **.0**
Structural Grade: **0**
O&M Grade: **0**
Clock Start/From:
Clock To:
1st Value:
2nd Value:
Value Percent:
Continuous Index:
Within 8" of Joint: **NO**
Remarks: **M-907.009.2**



Code: **MWL**
Description: **Miscellaneous Water Level**

Distance (ft): **.0**
Structural Grade: **0**
O&M Grade: **0**
Clock Start/From:
Clock To:
1st Value:
2nd Value:
Value Percent: **5.000**
Continuous Index:
Within 8" of Joint: **NO**
Remarks:




Code: **MWLS**
Description: **Miscellaneous Water Level Sag**

Distance (ft): **82.3**
Structural Grade: **2**
O&M Grade: **0**
Clock Start/From:
Clock To:
1st Value:
2nd Value:
Value Percent: **5.000**
Continuous Index: **S01**
Within 8" of Joint: **NO**
Remarks:




Code: **MWLS**
Description: **Miscellaneous Water Level Sag**

Distance (ft): **92.9**
Structural Grade: **2**
O&M Grade: **0**
Clock Start/From:
Clock To:
1st Value:
2nd Value:
Value Percent: **5.000**
Continuous Index: **F01**
Within 8" of Joint: **NO**
Remarks:



Code: **DAE**
Description: **Deposits Attached Encrustation**

Distance (ft): **137.8**
Structural Grade: **0**
O&M Grade: **2**
Clock Start/From: **1**
Clock To: **11**
1st Value:
2nd Value:
Value Percent: **5.000**
Continuous Index:
Within 8" of Joint: **YES**
Remarks:



Code:	AMH
Description:	Manhole
Distance (ft):	139.3
Structural Grade:	0
O&M Grade:	0
Clock Start/From:	
Clock To:	
1st Value:	
2nd Value:	
Value Percent:	
Continuous Index:	
Within 8" of Joint:	NO
Remarks:	M-907-009.1