

Profile/Photo Observation Report

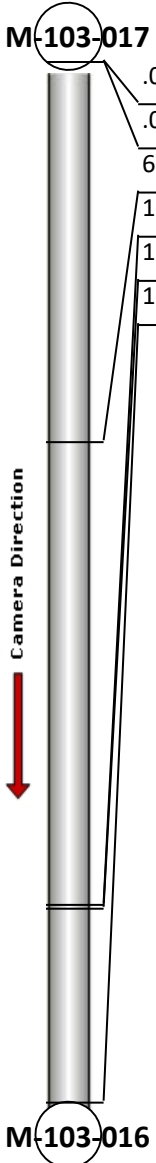


Date:	09/28/2018	Weather:		Coding:	PACP 6.0
Pipe Length (ft):	432.7	Owner:	NA	Pre Clean:	Not Known
P.O.#:		Surveyor:	Selasie Honu	PSR:	P-103-016-017
Customer:		Clean Date:	01/01/1900	Shape:	C


Street:	Willow St.	Flow Control:	Not Controlled
City:	Hobart, IN	Year Renewed:	
Location:	Light Highway	Tape/Media #:	
Purpose:	Routine Assessment	Dia/Height:	8"
Use:	Sanitary	Material:	VCP
Drain Area:	NA	Lining:	
Category:	NA		
Comment:			

Location Details:		Direction of Survey:	Downstream
US MH:	M-103-017	DS MH:	M-103-016
		Total Length Surveyed (ft):	169.2

O&M Index:	1.00	O&M Quick:	1200	O&M Rating:	2.00
Structural Index:	0.00	Structural Quick:	0000	Structural Rating:	0.00
Overall Index:	1.00	Overall Quick:	1200	Overall Rating:	2.00


	Position	Code	Observation	Video (sec)	Grade
	.0	AMH	Manhole	10	NA
	.0	MWL	Water Level	21	NA
	61.9	RFJ	Roots Fine Joint	156	M 1
	136.9	RFJ	Roots Fine Joint	317	M 1
	137.8	TF	Tap Factory	330	NA
	169.2	MSA	Abandoned Survey	404	NA

Code: **AMH**
Description: **Manhole**



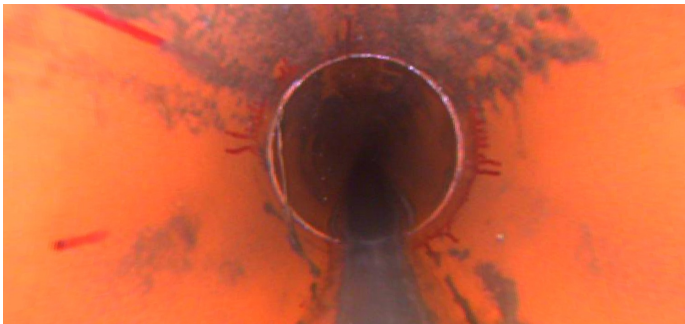
Distance (ft): **.0**
Structural Grade: **0**
O&M Grade: **0**
Clock Start/From:
Clock To:
1st Value:
2nd Value:
Value Percent:
Continuous Index:
Within 8" of Joint: **NO**
Remarks: **M-103-017**

Code:	MWL
Description:	Water Level



Distance (ft):	.0
Structural Grade:	0
O&M Grade:	0
Clock Start/From:	
Clock To:	
1st Value:	
2nd Value:	
Value Percent:	5.000
Continuous Index:	
Within 8" of Joint:	NO
Remarks:	

Code:	RFJ
Description:	Roots Fine Joint



Distance (ft):	61.9
Structural Grade:	0
O&M Grade:	1
Clock Start/From:	7
Clock To:	5
1st Value:	
2nd Value:	
Value Percent:	
Continuous Index:	
Within 8" of Joint:	YES
Remarks:	

Code: **RFJ**
Description: **Roots Fine Joint**



Distance (ft): **136.9**
Structural Grade: **0**
O&M Grade: **1**
Clock Start/From: **12**
Clock To:
1st Value:
2nd Value:
Value Percent:
Continuous Index:
Within 8" of Joint: **YES**
Remarks:

Code: **TF**
Description: **Tap Factory**



Distance (ft): **137.8**
Structural Grade: **0**
O&M Grade: **0**
Clock Start/From: **9**
Clock To:
1st Value: **4.000**
2nd Value:
Value Percent:
Continuous Index:
Within 8" of Joint:
Remarks:



Code:	MSA
Description:	Abandoned Survey
Distance (ft):	169.2
Structural Grade:	0
O&M Grade:	0
Clock Start/From:	
Clock To:	
1st Value:	
2nd Value:	
Value Percent:	
Continuous Index:	
Within 8" of Joint:	NO
Remarks:	root infiltration