

Profile/Photo Observation Report




Date:	04/06/2018	Weather:		Coding:	PACP 6.0
Pipe Length (ft):	134.2	Owner:	NA	Pre Clean:	Not Known
P.O.#:		Surveyor:	Jen Costello	PSR:	P-103-017-018
Customer:		Clean Date:	01/01/1900	Shape:	C

Street:	WILLOW ST	Flow Control:	Not Controlled
City:	Hobart, IN	Year Renewed:	
Location:	Other	Tape/Media #:	
Purpose:	Not Known	Dia/Height:	10"
Use:	Sanitary	Material:	VCP
Drain Area:	NA	Lining:	
Category:	NA		
Comment:			

Location Details:		Direction of Survey:	Downstream
US MH:	M-103-018	DS MH:	M-103-017
		Total Length Surveyed (ft):	19.0

O&M Index:	2.50	O&M Quick:	5122	O&M Rating:	10.00
Structural Index:	3.00	Structural Quick:	3100	Structural Rating:	3.00
Overall Index:	2.60	Overall Quick:	5131	Overall Rating:	13.00


	Position	Code	Observation	Video (sec)	Grade
	M-103-018				
	.0	AMH	Manhole	10	NA
	.0	MWL	Water Level	21	NA
	9.3	FS	Fracture Spiral	51	S 3
	9.3	IW	Infil Weeper	62	M 2
	9.3	DAE	Deposits Attached Encrustation	74	M 2
	9.3	RFJ	Roots Fine Joint	85	M 1
	19.0	DSF	Deposits Settled Fine	116	M 5
	19.0	MSA	Abandoned Survey	127	NA
M-103-017					

Code: **AMH**
Description: **Manhole**




Distance (ft): **.0**
Structural Grade: **0**
O&M Grade: **0**
Clock Start/From:
Clock To:
1st Value:
2nd Value:
Value Percent:
Continuous Index:
Within 8" of Joint: **NO**
Remarks: **M-103-018**

Code:	MWL
Description:	Water Level




Distance (ft):	.0
Structural Grade:	0
O&M Grade:	0
Clock Start/From:	
Clock To:	
1st Value:	
2nd Value:	
Value Percent:	10.000
Continuous Index:	
Within 8" of Joint:	NO
Remarks:	

Code:	FS
Description:	Fracture Spiral



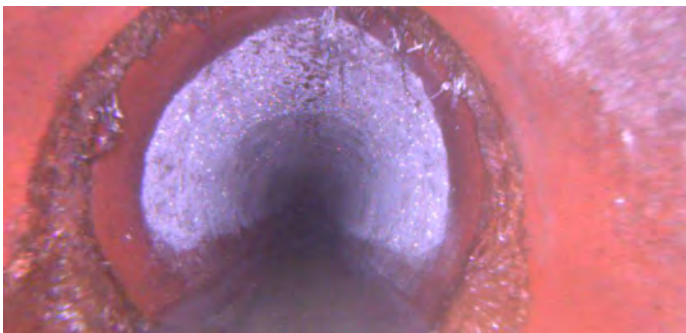
Distance (ft):	9.3
Structural Grade:	3
O&M Grade:	0
Clock Start/From:	7
Clock To:	9
1st Value:	
2nd Value:	
Value Percent:	
Continuous Index:	
Within 8" of Joint:	YES
Remarks:	

Code: **IW**
Description: **Infil Weeper**



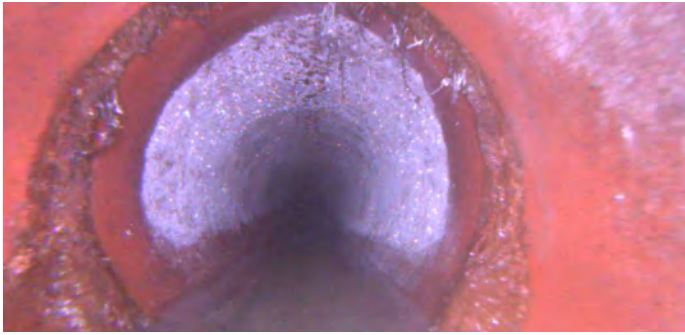
Distance (ft): **9.3**
Structural Grade: **0**
O&M Grade: **2**
Clock Start/From: **8**
Clock To: **9**
1st Value:
2nd Value:
Value Percent:
Continuous Index:
Within 8" of Joint: **YES**
Remarks:

Code: **DAE**
Description: **Deposits Attached Encrustation**



Distance (ft): **9.3**
Structural Grade: **0**
O&M Grade: **2**
Clock Start/From: **8**
Clock To: **4**
1st Value:
2nd Value:
Value Percent: **5.000**
Continuous Index:
Within 8" of Joint: **YES**
Remarks:

Code: **RFJ**
Description: **Roots Fine Joint**

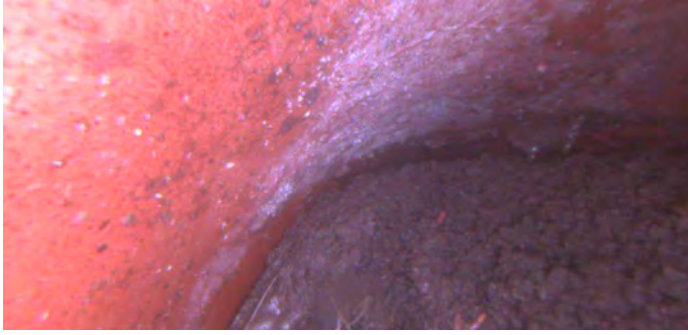


Distance (ft): **9.3**
Structural Grade: **0**
O&M Grade: **1**
Clock Start/From: **10**
Clock To: **2**
1st Value:
2nd Value:
Value Percent:
Continuous Index:
Within 8" of Joint: **YES**
Remarks:

Code: **DSF**
Description: **Deposits Settled Fine**



Distance (ft): **19.0**
Structural Grade: **0**
O&M Grade: **5**
Clock Start/From: **12**
Clock To: **12**
1st Value:
2nd Value:
Value Percent: **100.000**
Continuous Index:
Within 8" of Joint: **YES**
Remarks:



Code:	MSA
Description:	Abandoned Survey
Distance (ft):	19.0
Structural Grade:	0
O&M Grade:	0
Clock Start/From:	
Clock To:	
1st Value:	
2nd Value:	
Value Percent:	
Continuous Index:	
Within 8" of Joint:	NO
Remarks:	dsf