


Profile/Photo Observation Report



Date:	03/28/2018	Weather:		Coding:	PACP 6.0
Pipe Length (ft):	245.0	Owner:	NA	Pre Clean:	No Pre-Cleaning
P.O.#:		Surveyor:	Selasie Honu	PSR:	
Customer:		Clean Date:	01/01/1900	Shape:	C

Street:	FOXCROFT STREET	Flow Control:	Not Controlled
City:	Hobart, IN	Year Renewed:	
Location:	Light Highway	Tape/Media #:	
Purpose:	Routine Assessment	Dia/Height:	12"
Use:	Sanitary	Material:	VCP
Drain Area:	NA	Lining:	
Category:	NA		
Comment:	R_M at 25 ft debris .		
Location Details:		Direction of Survey:	Upstream
US MH:	M-507-006	DS MH:	M-507-019A
		Total Length Surveyed (ft):	27.0


O&M Index:	1.00	O&M Quick:	1100	O&M Rating:	1.00
Structural Index:	3.00	Structural Quick:	3100	Structural Rating:	3.00
Overall Index:	2.00	Overall Quick:	3111	Overall Rating:	4.00

	Position	Code	Observation	Video (sec)	Grade
	.0	AMH	Manhole	10	NA
	.0	MWL	Water Level	21	NA
	10.1	RFJ	Roots Fine Joint	53	M 1
	16.1	FL	Fracture Longitudinal	76	S 3
	16.1	IS	Infil Stain	87	NA
	27.0	MSA	Abandoned Survey	121	NA

Code: **AMH**
Description: **Manhole**



Distance (ft): **.0**
Structural Grade: **0**
O&M Grade: **0**
Clock Start/From:
Clock To:
1st Value:
2nd Value:
Value Percent:
Continuous Index:
Within 8" of Joint: **NO**
Remarks: **M-507-019A**



Code: **MWL**
Description: **Water Level**


Distance (ft): **.0**
Structural Grade: **0**
O&M Grade: **0**
Clock Start/From:
Clock To:
1st Value:
2nd Value:
Value Percent: **5.000**
Continuous Index:
Within 8" of Joint: **NO**
Remarks:



Code: **RFJ**
Description: **Roots Fine Joint**


Distance (ft): **10.1**
Structural Grade: **0**
O&M Grade: **1**
Clock Start/From: **11**
Clock To:
1st Value:
2nd Value:
Value Percent:
Continuous Index:
Within 8" of Joint: **YES**
Remarks:

Code: **FL**
Description: **Fracture Longitudinal**



Distance (ft): **16.1**
Structural Grade: **3**
O&M Grade: **0**
Clock Start/From: **1**
Clock To:
1st Value:
2nd Value:
Value Percent:
Continuous Index:
Within 8" of Joint: **YES**
Remarks:

Code: **IS**
Description: **Infil Stain**



Distance (ft): **16.1**
Structural Grade: **0**
O&M Grade: **0**
Clock Start/From: **1**
Clock To: **4**
1st Value:
2nd Value:
Value Percent:
Continuous Index:
Within 8" of Joint: **YES**
Remarks:



Code:	MSA
Description:	Abandoned Survey
Distance (ft):	27.0
Structural Grade:	0
O&M Grade:	0
Clock Start/From:	
Clock To:	
1st Value:	
2nd Value:	
Value Percent:	
Continuous Index:	
Within 8" of Joint:	NO
Remarks:	camera stopped