

## Profile/Photo Observation Report




|                   |                   |             |                     |            |                      |
|-------------------|-------------------|-------------|---------------------|------------|----------------------|
| Date:             | <b>03/23/2018</b> | Weather:    |                     | Coding:    | <b>PACP 6.0</b>      |
| Pipe Length (ft): | <b>247.9</b>      | Owner:      | <b>NA</b>           | Pre Clean: | <b>Not Known</b>     |
| P.O.#:            |                   | Surveyor:   | <b>Jen Costello</b> | PSR:       | <b>P-103-030-031</b> |
| Customer:         |                   | Clean Date: | <b>01/01/1900</b>   | Shape:     | <b>C</b>             |

|             |                   |               |                       |
|-------------|-------------------|---------------|-----------------------|
| Street:     | <b>W 38TH AV</b>  | Flow Control: | <b>Not Controlled</b> |
| City:       | <b>Hobart, IN</b> | Year Renewed: |                       |
| Location:   | <b>Other</b>      | Tape/Media #: |                       |
| Purpose:    | <b>Not Known</b>  | Dia/Height:   | <b>12"</b>            |
| Use:        | <b>Sanitary</b>   | Material:     | <b>PVC</b>            |
| Drain Area: | <b>NA</b>         | Lining:       |                       |
| Category:   | <b>NA</b>         |               |                       |
| Comment:    |                   |               |                       |

|                   |                  |                             |                  |
|-------------------|------------------|-----------------------------|------------------|
| Location Details: |                  | Direction of Survey:        | <b>Upstream</b>  |
| US MH:            | <b>M-103-030</b> | DS MH:                      | <b>M-103-031</b> |
|                   |                  | Total Length Surveyed (ft): | <b>50.4</b>      |

|                   |             |                   |             |                    |             |
|-------------------|-------------|-------------------|-------------|--------------------|-------------|
| O&M Index:        | <b>2.33</b> | O&M Quick:        | <b>3122</b> | O&M Rating:        | <b>7.00</b> |
| Structural Index: | <b>0.00</b> | Structural Quick: | <b>0000</b> | Structural Rating: | <b>0.00</b> |
| Overall Index:    | <b>2.33</b> | Overall Quick:    | <b>3122</b> | Overall Rating:    | <b>7.00</b> |

|  | Position | Code | Observation              | Video (sec) | Grade |
|--|----------|------|--------------------------|-------------|-------|
|  | .0       | AMH  | Manhole                  | 10          | NA    |
|  | .0       | MWL  | Water Level              | 22          | NA    |
|  | 2.9      | ID   | Infil Dripper            | 39          | M 3   |
|  | 7.9      | IW   | Infil Weeper             | 61          | M 2   |
|  | 7.9      | DAGS | Deposits Attached Grease | 72          | M 2   |
|  | 50.4     | MSA  | Abandoned Survey         | 169         | NA    |


Code: **AMH**  
Description: **Manhole**



Distance (ft): **.0**  
Structural Grade: **0**  
O&M Grade: **0**  
Clock Start/From:  
Clock To:  
1st Value:  
2nd Value:  
Value Percent:  
Continuous Index:  
Within 8" of Joint: **NO**  
Remarks: **M-103-031**

---

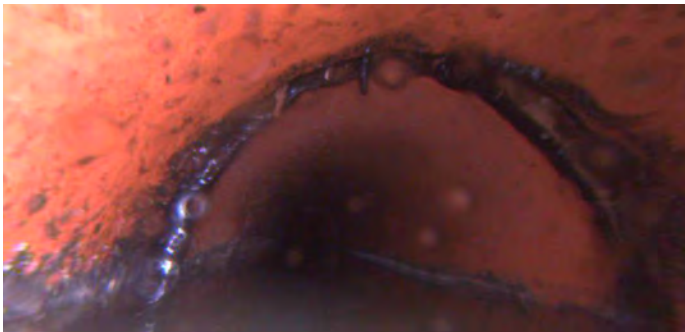
|              |                    |
|--------------|--------------------|
| Code:        | <b>MWL</b>         |
| Description: | <b>Water Level</b> |



|                     |               |
|---------------------|---------------|
| Distance (ft):      | <b>.0</b>     |
| Structural Grade:   | <b>0</b>      |
| O&M Grade:          | <b>0</b>      |
| Clock Start/From:   |               |
| Clock To:           |               |
| 1st Value:          |               |
| 2nd Value:          |               |
| Value Percent:      | <b>60.000</b> |
| Continuous Index:   |               |
| Within 8" of Joint: | <b>NO</b>     |
| Remarks:            |               |

---

|              |                      |
|--------------|----------------------|
| Code:        | <b>ID</b>            |
| Description: | <b>Infil Dripper</b> |



|                     |            |
|---------------------|------------|
| Distance (ft):      | <b>2.9</b> |
| Structural Grade:   | <b>0</b>   |
| O&M Grade:          | <b>3</b>   |
| Clock Start/From:   | <b>11</b>  |
| Clock To:           | <b>1</b>   |
| 1st Value:          |            |
| 2nd Value:          |            |
| Value Percent:      |            |
| Continuous Index:   |            |
| Within 8" of Joint: | <b>YES</b> |
| Remarks:            |            |

---

Code: **IW**  
Description: **Infil Weeper**



Distance (ft): **7.9**  
Structural Grade: **0**  
O&M Grade: **2**  
Clock Start/From: **8**  
Clock To: **12**  
1st Value:  
2nd Value:  
Value Percent:  
Continuous Index:  
Within 8" of Joint: **YES**  
Remarks:

---

Code: **DAGS**  
Description: **Deposits Attached Grease**



Distance (ft): **7.9**  
Structural Grade: **0**  
O&M Grade: **2**  
Clock Start/From: **3**  
Clock To:  
1st Value:  
2nd Value:  
Value Percent: **5.000**  
Continuous Index:  
Within 8" of Joint: **NO**  
Remarks:



|                     |                    |
|---------------------|--------------------|
| Code:               | MSA                |
| Description:        | Abandoned Survey   |
| Distance (ft):      | 50.4               |
| Structural Grade:   | 0                  |
| O&M Grade:          | 0                  |
| Clock Start/From:   |                    |
| Clock To:           |                    |
| 1st Value:          |                    |
| 2nd Value:          |                    |
| Value Percent:      |                    |
| Continuous Index:   |                    |
| Within 8" of Joint: | NO                 |
| Remarks:            | DEBRIS UNDER WATER |