

Profile/Photo Observation Report



Date:	03/28/2018	Weather:		Coding:	PACP 6.0
Pipe Length (ft):	246.0	Owner:	NA	Pre Clean:	No Pre-Cleaning
P.O.#:		Surveyor:	Selasie Honu	PSR:	
Customer:		Clean Date:	01/01/1900	Shape:	C

Street:	FOXCROFT STREET	Flow Control:	Not Controlled
City:	Hobart, IN	Year Renewed:	
Location:	Woods	Tape/Media #:	
Purpose:	Routine Assessment	Dia/Height:	12"
Use:	Sanitary	Material:	VCP
Drain Area:	NA	Lining:	
Category:	NA		
Comment:	F_S_R_M at 1 ft debris		
Location Details:		Direction of Survey:	Upstream
US MH:	M-507-019	DS MH:	M-507-019A
		Total Length Surveyed (ft):	3.0


O&M Index:	3.00	O&M Quick:	3100	O&M Rating:	3.00
Structural Index:	2.00	Structural Quick:	2100	Structural Rating:	2.00
Overall Index:	2.50	Overall Quick:	3121	Overall Rating:	5.00

Position	Code	Observation	Video (sec)	Grade
.0	AMH	Manhole	10	NA
.0	MWL	Water Level	21	NA
.0	MWLS	Water Level Sag	32	S 2
3.0	MSA	Abandoned Survey	50	NA

Code: **AMH**
Description: **Manhole**


Distance (ft):	.0
Structural Grade:	0
O&M Grade:	0
Clock Start/From:	
Clock To:	
1st Value:	
2nd Value:	
Value Percent:	
Continuous Index:	
Within 8" of Joint:	NO
Remarks:	M-507-019A

Code:	MWL
Description:	Water Level

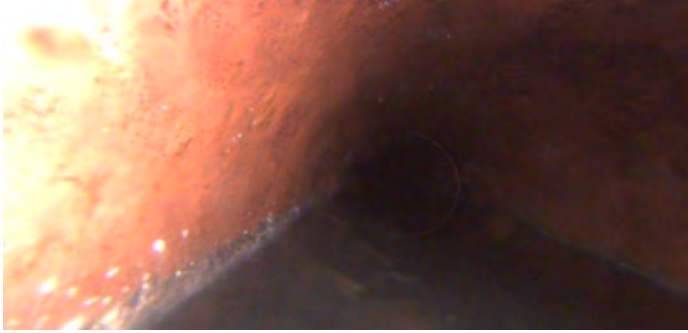


Distance (ft):	.0
Structural Grade:	0
O&M Grade:	0
Clock Start/From:	
Clock To:	
1st Value:	
2nd Value:	
Value Percent:	5.000
Continuous Index:	
Within 8" of Joint:	NO
Remarks:	

Code:	MWLS
Description:	Water Level Sag



Distance (ft):	.0
Structural Grade:	2
O&M Grade:	3
Clock Start/From:	
Clock To:	
1st Value:	
2nd Value:	
Value Percent:	10.000
Continuous Index:	
Within 8" of Joint:	NO
Remarks:	



Code:	MSA
Description:	Abandoned Survey
Distance (ft):	3.0
Structural Grade:	0
O&M Grade:	0
Clock Start/From:	
Clock To:	
1st Value:	
2nd Value:	
Value Percent:	
Continuous Index:	
Within 8" of Joint:	NO
Remarks:	camera stopped