


Profile/Photo Observation Report



Date:	04/01/2018	Weather:		Coding:	PACP 6.0
Pipe Length (ft):	519.3	Owner:	NA	Pre Clean:	Not Known
P.O.#:		Surveyor:	Jen Costello	PSR:	
Customer:		Clean Date:	01/01/1900	Shape:	C

Street:	Bracken	Flow Control:	Not Controlled
City:	Hobart, IN	Year Renewed:	
Location:	Sidewalk	Tape/Media #:	
Purpose:	Maintenance Related	Dia/Height:	8"
Use:	Sanitary	Material:	PVC
Drain Area:	NA	Lining:	Cured in Place
Category:	NA		
Comment:	Flow direction wrong. New segment.		
Location Details:		Direction of Survey:	Downstream
US MH:	M-709-009	DS MH:	M-708-009-A
		Total Length Surveyed (ft):	133.2

O&M Index:	1.50	O&M Quick:	2111	O&M Rating:	3.00
Structural Index:	0.00	Structural Quick:	0000	Structural Rating:	0.00
Overall Index:	1.50	Overall Quick:	2111	Overall Rating:	3.00


	Position	Code	Observation	Video (sec)	Grade
	.0	AMH	Manhole	10	NA
	.0	MWL	Water Level	22	NA
	12.6	DAGS	Deposits Attached Grease	58	M 2
	127.8	LL	Alignment Left	300	M 1
	127.8	MWL	Water Level	311	NA
	130.4	TF	Tap Factory	328	NA
	133.2	AMH	Manhole	345	NA

Code: **AMH**
Description: **Manhole**




Distance (ft): **.0**
Structural Grade: **0**
O&M Grade: **0**
Clock Start/From:
Clock To:
1st Value:
2nd Value:
Value Percent:
Continuous Index:
Within 8" of Joint: **NO**
Remarks: **M-709-009**

Code:	MWL
Description:	Water Level



Distance (ft):	.0
Structural Grade:	0
O&M Grade:	0
Clock Start/From:	
Clock To:	
1st Value:	
2nd Value:	
Value Percent:	5.000
Continuous Index:	
Within 8" of Joint:	NO
Remarks:	

Code:	DAGS
Description:	Deposits Attached Grease



Distance (ft):	12.6
Structural Grade:	0
O&M Grade:	2
Clock Start/From:	8
Clock To:	4
1st Value:	
2nd Value:	
Value Percent:	5.000
Continuous Index:	
Within 8" of Joint:	NO
Remarks:	

Code: **LL**
Description: **Alignment Left**




Distance (ft): **127.8**
Structural Grade: **0**
O&M Grade: **1**
Clock Start/From:
Clock To:
1st Value:
2nd Value:
Value Percent: **5.000**
Continuous Index:
Within 8" of Joint: **NO**
Remarks:

Code: **MWL**
Description: **Water Level**




Distance (ft): **127.8**
Structural Grade: **0**
O&M Grade: **0**
Clock Start/From:
Clock To:
1st Value:
2nd Value:
Value Percent: **20.000**
Continuous Index:
Within 8" of Joint: **NO**
Remarks:

Code: **TF**
Description: **Tap Factory**



Distance (ft): **130.4**
Structural Grade: **0**
O&M Grade: **0**
Clock Start/From: **6**
Clock To:
1st Value: **6.000**
2nd Value:
Value Percent:
Continuous Index:
Within 8" of Joint:
Remarks: **drop connection**

Code: **AMH**
Description: **Manhole**



Distance (ft): **133.2**
Structural Grade: **0**
O&M Grade: **0**
Clock Start/From:
Clock To:
1st Value:
2nd Value:
Value Percent:
Continuous Index:
Within 8" of Joint: **NO**
Remarks: **M-708-009-A in drop connection**