

## Profile/Photo Observation Report

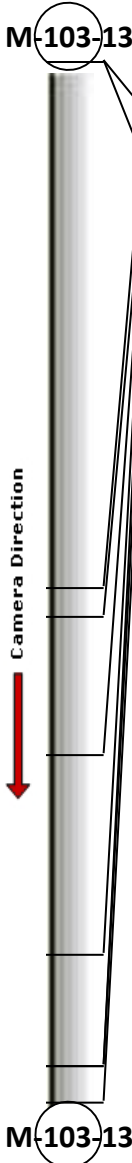


|                   |                   |             |                     |            |                      |
|-------------------|-------------------|-------------|---------------------|------------|----------------------|
| Date:             | <b>03/22/2018</b> | Weather:    |                     | Coding:    | <b>PACP 6.0</b>      |
| Pipe Length (ft): | <b>190.6</b>      | Owner:      | <b>NA</b>           | Pre Clean: | <b>Not Known</b>     |
| P.O.#:            |                   | Surveyor:   | <b>Selasie Honu</b> | PSR:       | <b>P-103-132-131</b> |
| Customer:         |                   | Clean Date: | <b>01/01/1900</b>   | Shape:     | <b>C</b>             |


|             |                   |               |                       |
|-------------|-------------------|---------------|-----------------------|
| Street:     | <b>W 38TH AVE</b> | Flow Control: | <b>Not Controlled</b> |
| City:       | <b>Hobart, IN</b> | Year Renewed: |                       |
| Location:   | <b>Other</b>      | Tape/Media #: |                       |
| Purpose:    | <b>Not Known</b>  | Dia/Height:   | <b>8"</b>             |
| Use:        | <b>Sanitary</b>   | Material:     | <b>PVC</b>            |
| Drain Area: | <b>NA</b>         | Lining:       |                       |
| Category:   | <b>NA</b>         |               |                       |
| Comment:    |                   |               |                       |

|                   |                  |                             |                   |
|-------------------|------------------|-----------------------------|-------------------|
| Location Details: |                  | Direction of Survey:        | <b>Downstream</b> |
| US MH:            | <b>M-103-131</b> | DS MH:                      | <b>M-103-132</b>  |
|                   |                  | Total Length Surveyed (ft): | <b>181.5</b>      |

|                   |             |                   |             |                    |             |
|-------------------|-------------|-------------------|-------------|--------------------|-------------|
| O&M Index:        | <b>0.00</b> | O&M Quick:        | <b>0000</b> | O&M Rating:        | <b>0.00</b> |
| Structural Index: | <b>0.00</b> | Structural Quick: | <b>0000</b> | Structural Rating: | <b>0.00</b> |
| Overall Index:    | <b>0.00</b> | Overall Quick:    | <b>0000</b> | Overall Rating:    | <b>0.00</b> |

|  | Position  | Code | Observation        | Video (sec) | Grade |
|--|-----------|------|--------------------|-------------|-------|
|  | M-103-131 |      |                    |             |       |
|  | .0        | AMH  | Manhole            | 10          | NA    |
|  | .0        | MWL  | Water Level        | 21          | NA    |
|  | 91.7      | TF   | Tap Factory        | 216         | NA    |
|  | 96.9      | TF   | Tap Factory        | 239         | NA    |
|  | 121.0     | TF   | Tap Factory        | 300         | NA    |
|  | 155.7     | TF   | Tap Factory        | 382         | NA    |
|  | 175.2     | TFA  | Tap Factory Active | 434         | NA    |
|  | 175.2     | MWL  | Water Level        | 445         | NA    |
|  | 181.5     | AMH  | Manhole            | 469         | NA    |
| M-103-132  |           |      |                    |             |       |


Code: **AMH**  
Description: **Manhole**



Distance (ft): **.0**  
Structural Grade: **0**  
O&M Grade: **0**  
Clock Start/From:  
Clock To:  
1st Value:  
2nd Value:  
Value Percent:  
Continuous Index:  
Within 8" of Joint: **NO**  
Remarks: **M-103-131**

---

|              |                    |
|--------------|--------------------|
| Code:        | <b>MWL</b>         |
| Description: | <b>Water Level</b> |



|                     |              |
|---------------------|--------------|
| Distance (ft):      | <b>.0</b>    |
| Structural Grade:   | <b>0</b>     |
| O&M Grade:          | <b>0</b>     |
| Clock Start/From:   |              |
| Clock To:           |              |
| 1st Value:          |              |
| 2nd Value:          |              |
| Value Percent:      | <b>5.000</b> |
| Continuous Index:   |              |
| Within 8" of Joint: | <b>NO</b>    |
| Remarks:            |              |

---


|              |                    |
|--------------|--------------------|
| Code:        | <b>TF</b>          |
| Description: | <b>Tap Factory</b> |



|                     |              |
|---------------------|--------------|
| Distance (ft):      | <b>91.7</b>  |
| Structural Grade:   | <b>0</b>     |
| O&M Grade:          | <b>0</b>     |
| Clock Start/From:   | <b>9</b>     |
| Clock To:           |              |
| 1st Value:          | <b>4.000</b> |
| 2nd Value:          |              |
| Value Percent:      |              |
| Continuous Index:   |              |
| Within 8" of Joint: |              |
| Remarks:            |              |

---


Code: **TF**  
Description: **Tap Factory**



Distance (ft): **96.9**  
Structural Grade: **0**  
O&M Grade: **0**  
Clock Start/From: **3**  
Clock To:  
1st Value: **4.000**  
2nd Value:  
Value Percent:  
Continuous Index:  
Within 8" of Joint:  
Remarks:

---


Code: **TF**  
Description: **Tap Factory**



Distance (ft): **121.0**  
Structural Grade: **0**  
O&M Grade: **0**  
Clock Start/From: **9**  
Clock To:  
1st Value: **4.000**  
2nd Value:  
Value Percent:  
Continuous Index:  
Within 8" of Joint:  
Remarks:

---


Code: **TF**  
Description: **Tap Factory**



Distance (ft): **155.7**  
Structural Grade: **0**  
O&M Grade: **0**  
Clock Start/From: **3**  
Clock To:  
1st Value: **4.000**  
2nd Value:  
Value Percent:  
Continuous Index:  
Within 8" of Joint:  
Remarks:

---


Code: **TFA**  
Description: **Tap Factory Active**



Distance (ft): **175.2**  
Structural Grade: **0**  
O&M Grade: **0**  
Clock Start/From: **9**  
Clock To:  
1st Value: **4.000**  
2nd Value:  
Value Percent:  
Continuous Index:  
Within 8" of Joint:  
Remarks:

---

Code: **MWL**  
Description: **Water Level**



Distance (ft): **175.2**  
Structural Grade: **0**  
O&M Grade: **0**  
Clock Start/From:  
Clock To:  
1st Value:  
2nd Value:  
Value Percent: **30.000**  
Continuous Index:  
Within 8" of Joint: **NO**  
Remarks:

---

Code: **AMH**  
Description: **Manhole**



Distance (ft): **181.5**  
Structural Grade: **0**  
O&M Grade: **0**  
Clock Start/From:  
Clock To:  
1st Value:  
2nd Value:  
Value Percent:  
Continuous Index:  
Within 8" of Joint: **NO**  
Remarks: **M-103-132**