

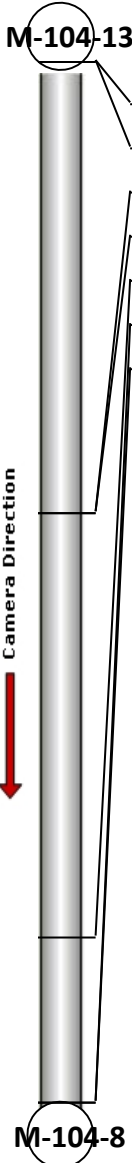
## Profile/Photo Observation Report



Date:	<b>10/16/2021</b>	Weather:		Coding:	<b>PACP 6.0</b>
Pipe Length (ft):		Owner:	<b>Hobart, IN</b>	Pre Clean:	<b>Not Known</b>
P.O.#:	<b>833_1</b>	Surveyor:	<b>M. Pielacha</b>	PSR:	<b>P-104-008-013</b>
Customer:	<b>Hobart, IN</b>	Clean Date:		Shape:	<b>C</b>

Street:	<b>Off 41st Avenue</b>	Flow Control:	
City:	<b>Hobart, IN</b>	Year Renewed:	
Location:	<b>Yard</b>	Tape/Media #:	<b>833</b>
Purpose:	<b>Routine Assessment</b>	Dia/Height:	<b>12"</b>
Use:	<b>Sanitary</b>	Material:	<b>CP</b>
Drain Area:		Lining:	
Category:	<b>NA</b>		
Comment:			
Location Details:		Direction of Survey:	<b>Upstream</b>
US MH:	<b>M-104-8</b>	DS MH:	<b>M-104-13</b>
		Total Length Surveyed (ft):	<b>27.0</b>

O&M Index:	<b>2.00</b>	O&M Quick:	<b>3111</b>	O&M Rating:	<b>4.00</b>
Structural Index:	<b>3.00</b>	Structural Quick:	<b>3100</b>	Structural Rating:	<b>3.00</b>
Overall Index:	<b>2.33</b>	Overall Quick:	<b>3211</b>	Overall Rating:	<b>7.00</b>

	Position	Code	Observation	Video (sec)	Grade
	.0	AMH	Manhole	0	NA
	.0	MWL	Water Level	9	NA
	11.7	RFJ	Roots Fine Joint	37	M 1
	11.7	SAV	Surface Aggregate Visible	47	S 3
	22.7	DSF(S01)	Deposits Settled Fine	91	M 3
	27.0	DSF(F01)	Deposits Settled Fine	209	M 3
	27.0	MSA	Abandoned Survey	220	NA




Code: **AMH**  
Description: **Manhole**

Distance (ft): **.0**  
Structural Grade: **0**  
O&M Grade: **0**  
Clock Start/From:  
Clock To:  
1st Value:  
2nd Value:  
Value Percent:  
Continuous Index:  
Within 8" of Joint: **NO**  
Remarks: **M-104-13**



Code: **MWL**  
Description: **Water Level**

Distance (ft): **.0**  
Structural Grade: **0**  
O&M Grade: **0**  
Clock Start/From:  
Clock To:  
1st Value:  
2nd Value:  
Value Percent: **5.000**  
Continuous Index:  
Within 8" of Joint: **NO**  
Remarks:



Code: **RFJ**  
Description: **Roots Fine Joint**

Distance (ft): **11.7**  
Structural Grade: **0**  
O&M Grade: **1**  
Clock Start/From: **7**  
Clock To: **5**  
1st Value:  
2nd Value:  
Value Percent:  
Continuous Index:  
Within 8" of Joint: **YES**  
Remarks:

---



Code: **SAV**  
Description: **Surface Aggregate Visible**

Distance (ft): **11.7**  
Structural Grade: **3**  
O&M Grade: **0**  
Clock Start/From: **7**  
Clock To: **5**  
1st Value:  
2nd Value:  
Value Percent:  
Continuous Index:  
Within 8" of Joint: **YES**  
Remarks:

---




Code: **DSF**  
Description: **Deposits Settled Fine**

Distance (ft): **22.7**  
Structural Grade: **0**  
O&M Grade: **3**  
Clock Start/From: **4**  
Clock To: **8**  
1st Value:  
2nd Value:  
Value Percent: **15.000**  
Continuous Index: **S01**  
Within 8" of Joint: **YES**  
Remarks:

---






Code: **DSF**  
Description: **Deposits Settled Fine**

Distance (ft): **27.0**  
Structural Grade: **0**  
O&M Grade: **3**  
Clock Start/From: **4**  
Clock To: **8**  
1st Value:  
2nd Value:  
Value Percent: **20.000**  
Continuous Index: **F01**  
Within 8" of Joint: **NO**  
Remarks:

---



Code: **MSA**  
Description: **Abandoned Survey**

Distance (ft): **27.0**  
Structural Grade: **0**  
O&M Grade: **0**  
Clock Start/From:  
Clock To:  
1st Value:  
2nd Value:  
Value Percent:  
Continuous Index:  
Within 8" of Joint: **NO**  
Remarks: **Deep sediment**