


## Profile/Photo Observation Report




Date:	10/17/2021	Weather:		Coding:	PACP 6.0
Pipe Length (ft):		Owner:	Hobart, IN	Pre Clean:	Not Known
P.O.#:	852_2	Surveyor:	M. Pielacha	PSR:	P-105-002-003
Customer:	Hobart, IN	Clean Date:		Shape:	C

Street:	Off 49th Avenue	Flow Control:	Not Controlled
City:	Hobart, IN	Year Renewed:	
Location:	Easement/Right of Way	Tape/Media #:	852
Purpose:	Routine Assessment	Dia/Height:	8"
Use:	Sanitary	Material:	PVC
Drain Area:		Lining:	
Category:	NA		
Comment:			
Location Details:		Direction of Survey:	Upstream
US MH:	M-105-2	DS MH:	M-105-3
		Total Length Surveyed (ft):	.1


O&M Index:	5.00	O&M Quick:	5100	O&M Rating:	5.00
Structural Index:	0.00	Structural Quick:	0000	Structural Rating:	0.00
Overall Index:	5.00	Overall Quick:	5100	Overall Rating:	5.00

	Position	Code	Observation	Video (sec)	Grade
	.0	AMH	Manhole	0	NA
	.0	MGO	General Observation	3	NA
	.0	MWL	Water Level	22	NA
	.0	OBZ	Obstacle Other	27	M 5
	.0	MSA	Abandoned Survey	63	NA



Code: **AMH**  
Description: **Manhole**

Distance (ft): **.0**  
Structural Grade: **0**  
O&M Grade: **0**  
Clock Start/From:  
Clock To:  
1st Value:  
2nd Value:  
Value Percent:  
Continuous Index:  
Within 8" of Joint: **NO**  
Remarks: **M-105-3**



Code:	<b>MGO</b>
Description:	<b>General Observation</b>
Distance (ft):	<b>.0</b>
Structural Grade:	<b>0</b>
O&M Grade:	<b>0</b>
Clock Start/From:	
Clock To:	
1st Value:	
2nd Value:	
Value Percent:	
Continuous Index:	
Within 8" of Joint:	<b>NO</b>
Remarks:	<b>Manhole lid appears to have fallen in</b>

---



Code:	<b>MWL</b>
Description:	<b>Water Level</b>
Distance (ft):	<b>.0</b>
Structural Grade:	<b>0</b>
O&M Grade:	<b>0</b>
Clock Start/From:	
Clock To:	
1st Value:	
2nd Value:	
Value Percent:	<b>5.000</b>
Continuous Index:	
Within 8" of Joint:	<b>NO</b>
Remarks:	

---



Code: **OBZ**  
Description: **Obstacle Other**

Distance (ft): **.0**  
Structural Grade: **0**  
O&M Grade: **5**  
Clock Start/From: **7**  
Clock To: **5**  
1st Value:  
2nd Value:  
Value Percent: **80.000**  
Continuous Index:  
Within 8" of Joint: **NO**  
Remarks: **Debris**

---



Code: **MSA**  
Description: **Abandoned Survey**

Distance (ft): **.0**  
Structural Grade: **0**  
O&M Grade: **0**  
Clock Start/From:  
Clock To:  
1st Value:  
2nd Value:  
Value Percent:  
Continuous Index:  
Within 8" of Joint: **NO**  
Remarks: **Manhole full of debris**