

Profile/Photo Observation Report



Date:	10/17/2021	Weather:		Coding:	PACP 6.0
Pipe Length (ft):		Owner:	Hobart, IN	Pre Clean:	Not Known
P.O.#:	862_1	Surveyor:	M. Pielacha	PSR:	P-105-016-017
Customer:	Hobart, IN	Clean Date:		Shape:	C

Street:	49th Avenue	Flow Control:	
City:	Hobart, IN	Year Renewed:	
Location:	Light Highway	Tape/Media #:	862
Purpose:	Routine Assessment	Dia/Height:	12"
Use:	Sanitary	Material:	VCP
Drain Area:		Lining:	


Category: **NA**


Comment:

Location Details: Direction of Survey: **Downstream**

US MH: **M-105-16** DS MH: **M-105-17** Total Length Surveyed (ft): **220.9**

O&M Index:	2.00	O&M Quick:	2300	O&M Rating:	6.00
Structural Index:	5.00	Structural Quick:	5200	Structural Rating:	10.00
Overall Index:	3.20	Overall Quick:	5223	Overall Rating:	16.00

	Position	Code	Observation	Video (sec)	Grade
	.0	AMH	Manhole	0	NA
	.0	MWL	Water Level	12	NA
	126.8	B	Broken	156	S 5
	127.7	BSV	Broken Soil Visible	173	S 5
	139.7	DAE	Deposits Attached Encrustation	193	M 2
	158.1	DAE	Deposits Attached Encrustation	224	M 2
	175.9	DAE	Deposits Attached Encrustation	259	M 2
	220.9	AMH	Manhole	356	NA



Code: **AMH**
 Description: **Manhole**

 Distance (ft): **.0**
 Structural Grade: **0**
 O&M Grade: **0**
 Clock Start/From:
 Clock To:
 1st Value:
 2nd Value:
 Value Percent:
 Continuous Index:
 Within 8" of Joint: **NO**
 Remarks: **M-105-16**




Code: **MWL**
Description: **Water Level**

Distance (ft): **.0**
Structural Grade: **0**
O&M Grade: **0**
Clock Start/From:
Clock To:
1st Value:
2nd Value:
Value Percent: **10.000**
Continuous Index:
Within 8" of Joint: **NO**
Remarks:



Code: **B**
Description: **Broken**

Distance (ft): **126.8**
Structural Grade: **5**
O&M Grade: **0**
Clock Start/From: **10**
Clock To: **4**
1st Value:
2nd Value:
Value Percent:
Continuous Index:
Within 8" of Joint: **YES**
Remarks:



Code: **BSV**
Description: **Broken Soil Visible**

Distance (ft): **127.7**
Structural Grade: **5**
O&M Grade: **0**
Clock Start/From: **8**
Clock To: **10**
1st Value:
2nd Value:
Value Percent:
Continuous Index:
Within 8" of Joint: **YES**
Remarks:



Code: **DAE**
Description: **Deposits Attached Encrustation**


Distance (ft): **139.7**
Structural Grade: **0**
O&M Grade: **2**
Clock Start/From: **7**
Clock To: **5**
1st Value:
2nd Value:
Value Percent: **5.000**
Continuous Index:
Within 8" of Joint: **YES**
Remarks:



Code:	DAE
Description:	Deposits Attached Encrustation
Distance (ft):	158.1
Structural Grade:	0
O&M Grade:	2
Clock Start/From:	7
Clock To:	5
1st Value:	
2nd Value:	
Value Percent:	5.000
Continuous Index:	
Within 8" of Joint:	YES
Remarks:	



Code:	DAE
Description:	Deposits Attached Encrustation
Distance (ft):	175.9
Structural Grade:	0
O&M Grade:	2
Clock Start/From:	7
Clock To:	5
1st Value:	
2nd Value:	
Value Percent:	5.000
Continuous Index:	
Within 8" of Joint:	YES
Remarks:	



Code:	AMH
Description:	Manhole
Distance (ft):	220.9
Structural Grade:	0
O&M Grade:	0
Clock Start/From:	
Clock To:	
1st Value:	
2nd Value:	
Value Percent:	
Continuous Index:	
Within 8" of Joint:	NO
Remarks:	M-105-17