

Profile/Photo Observation Report

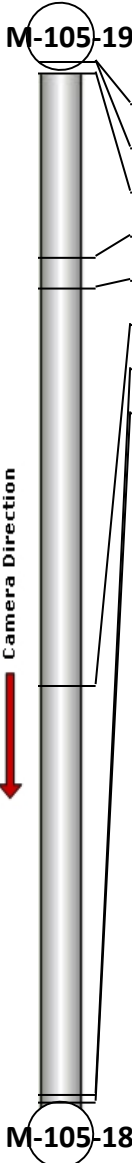


Date:	10/17/2021	Weather:		Coding:	PACP 6.0
Pipe Length (ft):		Owner:	Hobart, IN	Pre Clean:	Not Known
P.O.#:	865_1	Surveyor:	M. Pielacha	PSR:	P-105-018-019
Customer:	Hobart, IN	Clean Date:		Shape:	C

Street:	49th Avenue	Flow Control:	
City:	Hobart, IN	Year Renewed:	
Location:	Light Highway	Tape/Media #:	865
Purpose:	Routine Assessment	Dia/Height:	12"
Use:	Sanitary	Material:	VCP
Drain Area:		Lining:	
Category:	NA		
Comment:			

Location Details:		Direction of Survey:	Upstream
US MH:	M-105-18	DS MH:	M-105-19
		Total Length Surveyed (ft):	202.5

O&M Index:	2.40	O&M Quick:	4124	O&M Rating:	12.00
Structural Index:	0.00	Structural Quick:	0000	Structural Rating:	0.00
Overall Index:	2.40	Overall Quick:	4124	Overall Rating:	12.00

	Position	Code	Observation	Video (sec)	Grade
	.0	AMH	Manhole	0	NA
	.0	MWL	Water Level	8	NA
	2.2	DAE	Deposits Attached Encrustation	20	M 2
	38.1	DAE	Deposits Attached Encrustation	72	M 2
	44.2	DAE	Deposits Attached Encrustation	94	M 2
	121.5	DAE	Deposits Attached Encrustation	193	M 2
	200.9	DAE	Deposits Attached Encrustation	285	M 4
	202.5	AMH	Manhole	302	NA



Code: **AMH**
Description: **Manhole**

Distance (ft): **.0**
Structural Grade: **0**
O&M Grade: **0**
Clock Start/From:
Clock To:
1st Value:
2nd Value:
Value Percent:
Continuous Index:
Within 8" of Joint: **NO**
Remarks: **M-105-19**



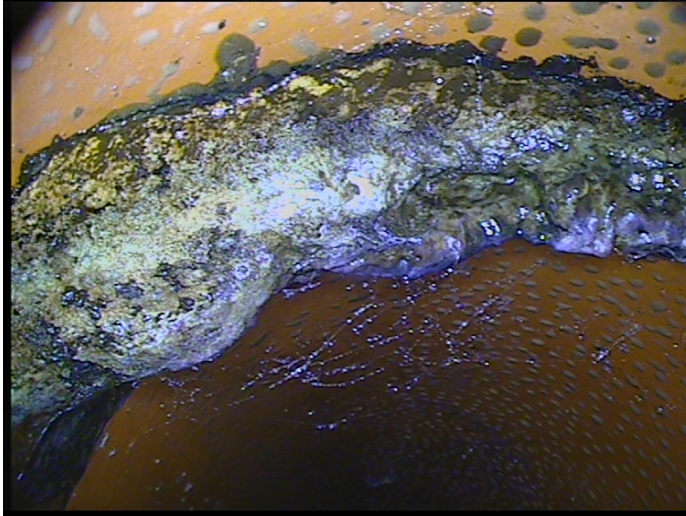
Code: **MWL**
Description: **Water Level**

Distance (ft): **.0**
Structural Grade: **0**
O&M Grade: **0**
Clock Start/From:
Clock To:
1st Value:
2nd Value:
Value Percent: **10.000**
Continuous Index:
Within 8" of Joint: **NO**
Remarks:



Code: **DAE**
Description: **Deposits Attached Encrustation**

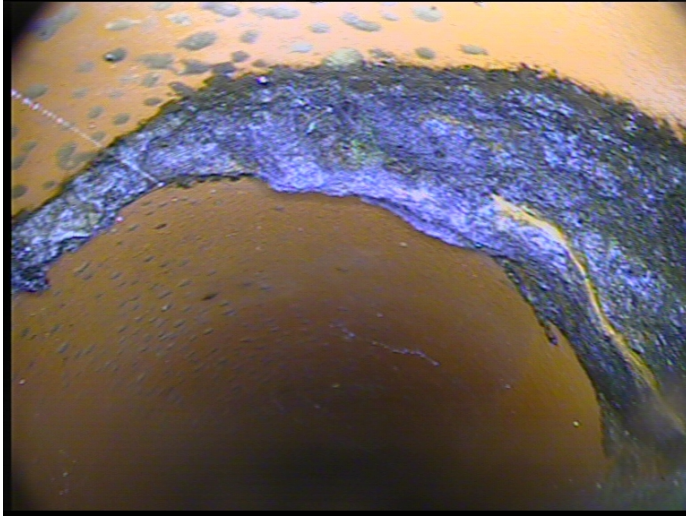
Distance (ft): **2.2**
Structural Grade: **0**
O&M Grade: **2**
Clock Start/From: **12**
Clock To: **5**
1st Value:
2nd Value:
Value Percent: **5.000**
Continuous Index:
Within 8" of Joint: **YES**
Remarks:



Code:	DAE
Description:	Deposits Attached Encrustation
Distance (ft):	38.1
Structural Grade:	0
O&M Grade:	2
Clock Start/From:	7
Clock To:	3
1st Value:	
2nd Value:	
Value Percent:	5.000
Continuous Index:	
Within 8" of Joint:	YES
Remarks:	




Code:	DAE
Description:	Deposits Attached Encrustation
Distance (ft):	44.2
Structural Grade:	0
O&M Grade:	2
Clock Start/From:	12
Clock To:	4
1st Value:	
2nd Value:	
Value Percent:	5.000
Continuous Index:	
Within 8" of Joint:	YES
Remarks:	



Code:	DAE
Description:	Deposits Attached Encrustation
Distance (ft):	121.5
Structural Grade:	0
O&M Grade:	2
Clock Start/From:	7
Clock To:	5
1st Value:	
2nd Value:	
Value Percent:	5.000
Continuous Index:	
Within 8" of Joint:	YES
Remarks:	



Code:	DAE
Description:	Deposits Attached Encrustation
Distance (ft):	200.9
Structural Grade:	0
O&M Grade:	4
Clock Start/From:	7
Clock To:	5
1st Value:	
2nd Value:	
Value Percent:	25.000
Continuous Index:	
Within 8" of Joint:	YES
Remarks:	



Code:	AMH
Description:	Manhole
Distance (ft):	202.5
Structural Grade:	0
O&M Grade:	0
Clock Start/From:	
Clock To:	
1st Value:	
2nd Value:	
Value Percent:	
Continuous Index:	
Within 8" of Joint:	NO
Remarks:	M-105-18