

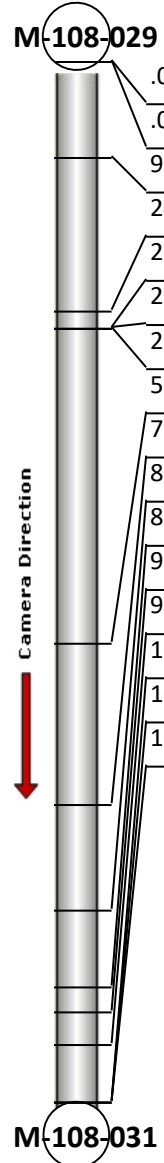
Profile/Photo Observation Report



Date:	03/24/2018	Weather:		Coding:	PACP 6.0
Pipe Length (ft):	235.3	Owner:	NA	Pre Clean:	No Pre-Cleaning
P.O.#:		Surveyor:	Byrd Fitzgerald	PSR:	P-108-031-029
Customer:		Clean Date:	01/01/1900	Shape:	C

Street:	FOXCROFT STREET	Flow Control:	Not Controlled
City:	Hobart, IN	Year Renewed:	
Location:	Light Highway	Tape/Media #:	
Purpose:	Routine Assessment	Dia/Height:	10"
Use:	Sanitary	Material:	VCP
Drain Area:	NA	Lining:	
Category:	NA		
Comment:	R_M at 99 ft debris .Flow direction wrong		
Location Details:		Direction of Survey:	Downstream
US MH:	M-108-029	DS MH:	M-108-031
		Total Length Surveyed (ft):	100.5

O&M Index:	1.67	O&M Quick:	361A	O&M Rating:	30.00
Structural Index:	0.00	Structural Quick:	0000	Structural Rating:	0.00
Overall Index:	1.67	Overall Quick:	361A	Overall Rating:	30.00


	Position	Code	Observation	Video (sec)	Grade
	.0	AMH	Manhole	10	NA
	.0	MWL	Water Level	21	NA
	9.2	RFJ	Roots Fine Joint	51	M 1
	24.1	RFJ	Roots Fine Joint	93	M 1
	25.7	TF	Tap Factory	109	NA
	25.7	RFL	Roots Fine Lateral	120	M 1
	25.7	RML	Roots Medium Lateral	132	M 3
	56.2	RFJ(S01)	Roots Fine Joint	205	M 1
	71.8	RMJ	Roots Medium Joint	247	M 3
	82.0	RMJ(S02)	Roots Medium Joint	279	M 3
	89.3	TF	Tap Factory	305	NA
	91.7	TF	Tap Factory	322	NA
	95.0	MWL	Water Level	340	NA
	100.5	MSA	Abandoned Survey	363	NA
	100.5	RFJ(F01)	Roots Fine Joint	374	M 1
	100.5	RMJ(F02)	Roots Medium Joint	385	M 3

Code: **AMH**
Description: **Manhole**



Distance (ft): **.0**
Structural Grade: **0**
O&M Grade: **0**
Clock Start/From:
Clock To:
1st Value:
2nd Value:
Value Percent:
Continuous Index:
Within 8" of Joint: **NO**
Remarks: **M-108-029**

Code:	MWL
Description:	Water Level



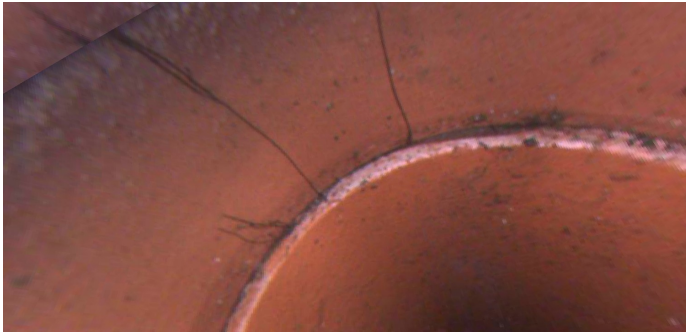
Distance (ft):	.0
Structural Grade:	0
O&M Grade:	0
Clock Start/From:	
Clock To:	
1st Value:	
2nd Value:	
Value Percent:	5.000
Continuous Index:	
Within 8" of Joint:	NO
Remarks:	

Code:	RFJ
Description:	Roots Fine Joint



Distance (ft):	9.2
Structural Grade:	0
O&M Grade:	1
Clock Start/From:	7
Clock To:	9
1st Value:	
2nd Value:	
Value Percent:	
Continuous Index:	
Within 8" of Joint:	YES
Remarks:	

Code: **RFJ**
Description: **Roots Fine Joint**




Distance (ft): **24.1**
Structural Grade: **0**
O&M Grade: **1**
Clock Start/From: **11**
Clock To: **12**
1st Value:
2nd Value:
Value Percent:
Continuous Index:
Within 8" of Joint: **YES**
Remarks:

Code: **TF**
Description: **Tap Factory**



Distance (ft): **25.7**
Structural Grade: **0**
O&M Grade: **0**
Clock Start/From: **10**
Clock To:
1st Value: **4.000**
2nd Value:
Value Percent:
Continuous Index:
Within 8" of Joint: **YES**
Remarks:

Code: **RFL**
Description: **Roots Fine Lateral**



Distance (ft): **25.7**
Structural Grade: **0**
O&M Grade: **1**
Clock Start/From: **3**
Clock To:
1st Value:
2nd Value:
Value Percent:
Continuous Index:
Within 8" of Joint: **NO**
Remarks:

Code: **RML**
Description: **Roots Medium Lateral**



Distance (ft): **25.7**
Structural Grade: **0**
O&M Grade: **3**
Clock Start/From: **8**
Clock To:
1st Value:
2nd Value:
Value Percent: **5.000**
Continuous Index:
Within 8" of Joint: **NO**
Remarks:

Code: **RFJ**
Description: **Roots Fine Joint**



Distance (ft): **56.2**
Structural Grade: **0**
O&M Grade: **1**
Clock Start/From: **9**
Clock To: **3**
1st Value:
2nd Value:
Value Percent:
Continuous Index: **S01**
Within 8" of Joint: **YES**
Remarks: **wandering**

Code: **RMJ**
Description: **Roots Medium Joint**



Distance (ft): **71.8**
Structural Grade: **0**
O&M Grade: **3**
Clock Start/From: **9**
Clock To: **5**
1st Value:
2nd Value:
Value Percent: **10.000**
Continuous Index:
Within 8" of Joint: **YES**
Remarks:

Code: **RMJ**
Description: **Roots Medium Joint**




Distance (ft): **82.0**
Structural Grade: **0**
O&M Grade: **3**
Clock Start/From: **7**
Clock To: **1**
1st Value:
2nd Value:
Value Percent: **10.000**
Continuous Index: **S02**
Within 8" of Joint: **YES**
Remarks: **wandering**

Code: **TF**
Description: **Tap Factory**



Distance (ft): **89.3**
Structural Grade: **0**
O&M Grade: **0**
Clock Start/From: **10**
Clock To:
1st Value: **4.000**
2nd Value:
Value Percent:
Continuous Index:
Within 8" of Joint: **YES**
Remarks:

Code: **TF**
Description: **Tap Factory**



Distance (ft): **91.7**
Structural Grade: **0**
O&M Grade: **0**
Clock Start/From: **2**
Clock To:
1st Value: **4.000**
2nd Value:
Value Percent:
Continuous Index:
Within 8" of Joint: **YES**
Remarks:

Code: **MWL**
Description: **Water Level**




Distance (ft): **95.0**
Structural Grade: **0**
O&M Grade: **0**
Clock Start/From:
Clock To:
1st Value:
2nd Value:
Value Percent: **25.000**
Continuous Index:
Within 8" of Joint: **NO**
Remarks:

Code: **MSA**
Description: **Abandoned Survey**



Distance (ft): **100.5**
Structural Grade: **0**
O&M Grade: **0**
Clock Start/From:
Clock To:
1st Value:
2nd Value:
Value Percent:
Continuous Index:
Within 8" of Joint: **NO**
Remarks: **camera flipped**

Code: **RFJ**
Description: **Roots Fine Joint**



Distance (ft): **100.5**
Structural Grade: **0**
O&M Grade: **1**
Clock Start/From: **9**
Clock To: **3**
1st Value:
2nd Value:
Value Percent:
Continuous Index: **F01**
Within 8" of Joint: **YES**
Remarks: **wandering**



Code:	RMJ
Description:	Roots Medium Joint
Distance (ft):	100.5
Structural Grade:	0
O&M Grade:	3
Clock Start/From:	7
Clock To:	1
1st Value:	
2nd Value:	
Value Percent:	10.000
Continuous Index:	F02
Within 8" of Joint:	YES
Remarks:	wandering