

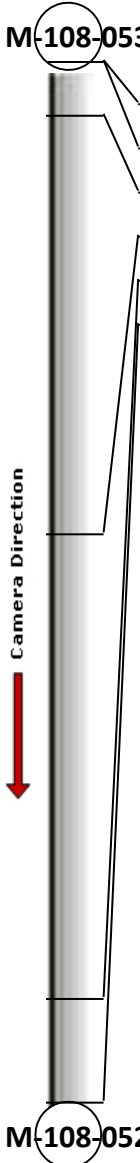
Profile/Photo Observation Report



Date:	03/20/2018	Weather:		Coding:	PACP 6.0
Pipe Length (ft):	399.0	Owner:	NA	Pre Clean:	No Pre-Cleaning
P.O.#:		Surveyor:	John Kuglmaier	PSR:	P-108-052-053
Customer:		Clean Date:	01/01/1900	Shape:	C

Street:	W 61ST AVE	Flow Control:	Not Controlled
City:	Hobart, IN	Year Renewed:	
Location:	Light Highway	Tape/Media #:	
Purpose:	Routine Assessment	Dia/Height:	10"
Use:	Sanitary	Material:	PVC
Drain Area:	NA	Lining:	
Category:	NA		
Comment:	P_C at 253 ft nothing visible . Flow direction wrong		
Location Details:		Direction of Survey:	Downstream
US MH:	M-108-053	DS MH:	M-108-052
		Total Length Surveyed (ft):	254.1

O&M Index:	0.00	O&M Quick:	0000	O&M Rating:	0.00
Structural Index:	0.00	Structural Quick:	0000	Structural Rating:	0.00
Overall Index:	0.00	Overall Quick:	0000	Overall Rating:	0.00

	Position	Code	Observation	Video (sec)	Grade
					
	.0	AMH	Manhole	10	NA
	.0	MWL	Water Level	21	NA
	13.3	TF	Tap Factory	60	NA
	115.5	TF	Tap Factory	276	NA
	228.8	MWL	Water Level	514	NA
	254.1	MSA	Abandoned Survey	576	NA

Code: **AMH**
Description: **Manhole**




Distance (ft): **.0**
Structural Grade: **0**
O&M Grade: **0**
Clock Start/From:
Clock To:
1st Value:
2nd Value:
Value Percent:
Continuous Index:
Within 8" of Joint: **NO**
Remarks: **M-108-053**

Code:	MWL
Description:	Water Level

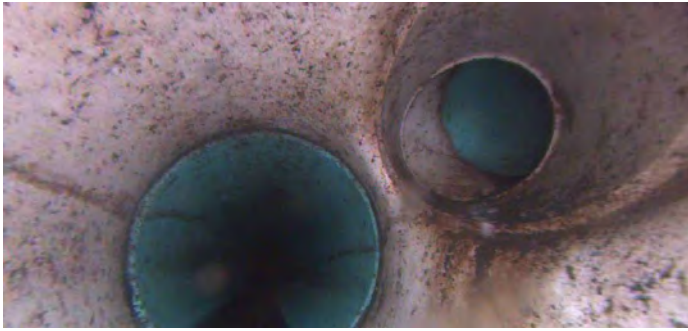


Distance (ft):	.0
Structural Grade:	0
O&M Grade:	0
Clock Start/From:	
Clock To:	
1st Value:	
2nd Value:	
Value Percent:	20.000
Continuous Index:	
Within 8" of Joint:	NO
Remarks:	

Code:	TF
Description:	Tap Factory




Distance (ft):	13.3
Structural Grade:	0
O&M Grade:	0
Clock Start/From:	2
Clock To:	
1st Value:	4.000
2nd Value:	
Value Percent:	
Continuous Index:	
Within 8" of Joint:	
Remarks:	



Code: **TF**
Description: **Tap Factory**

Distance (ft): **115.5**
Structural Grade: **0**
O&M Grade: **0**
Clock Start/From: **2**
Clock To:
1st Value: **4.000**
2nd Value:
Value Percent:
Continuous Index:
Within 8" of Joint:
Remarks:



Code: **MWL**
Description: **Water Level**

Distance (ft): **228.8**
Structural Grade: **0**
O&M Grade: **0**
Clock Start/From:
Clock To:
1st Value:
2nd Value:
Value Percent: **25.000**
Continuous Index:
Within 8" of Joint: **NO**
Remarks:



Code:	MSA
Description:	Abandoned Survey
Distance (ft):	254.1
Structural Grade:	0
O&M Grade:	0
Clock Start/From:	
Clock To:	
1st Value:	
2nd Value:	
Value Percent:	
Continuous Index:	
Within 8" of Joint:	NO
Remarks:	DSF