

Profile/Photo Observation Report




Date:	09/24/2018	Weather:		Coding:	PACP 6.0
Pipe Length (ft):	233.6	Owner:	NA	Pre Clean:	Not Known
P.O.#:		Surveyor:	Selasie Honu	PSR:	P-203-016-018
Customer:		Clean Date:	01/01/1900	Shape:	C

Street:	ALLEY BETWEEN MAXWELL ST & PA	Flow Control:	Not Controlled
City:	Hobart, IN	Year Renewed:	
Location:	Light Highway	Tape/Media #:	
Purpose:	Routine Assessment	Dia/Height:	10"
Use:	Sanitary	Material:	VCP
Drain Area:	NA	Lining:	
Category:	NA		
Comment:			

Location Details:		Direction of Survey:	Upstream
US MH:	M-203-016	DS MH:	M-203-018
		Total Length Surveyed (ft):	101.1

O&M Index:	1.00	O&M Quick:	1100	O&M Rating:	1.00
Structural Index:	0.00	Structural Quick:	0000	Structural Rating:	0.00
Overall Index:	1.00	Overall Quick:	1100	Overall Rating:	1.00


	Position	Code	Observation	Video (sec)	Grade
					
	.0	AMH	Manhole	10	NA
	.0	MWL	Water Level	21	NA
	64.6	TF	Tap Factory	162	NA
	67.0	TF	Tap Factory	178	NA
	82.1	RFJ	Roots Fine Joint	219	M 1
	101.1	MSA	Abandoned Survey	268	NA

Code: **AMH**
Description: **Manhole**



Distance (ft): **.0**
Structural Grade: **0**
O&M Grade: **0**
Clock Start/From:
Clock To:
1st Value:
2nd Value:
Value Percent:
Continuous Index:
Within 8" of Joint: **NO**
Remarks: **M-203-018**

Code:	MWL
Description:	Water Level



Distance (ft):	.0
Structural Grade:	0
O&M Grade:	0
Clock Start/From:	
Clock To:	
1st Value:	
2nd Value:	
Value Percent:	5.000
Continuous Index:	
Within 8" of Joint:	NO
Remarks:	

Code:	TF
Description:	Tap Factory



Distance (ft):	64.6
Structural Grade:	0
O&M Grade:	0
Clock Start/From:	2
Clock To:	
1st Value:	4.000
2nd Value:	
Value Percent:	
Continuous Index:	
Within 8" of Joint:	
Remarks:	

Code: **TF**
Description: **Tap Factory**

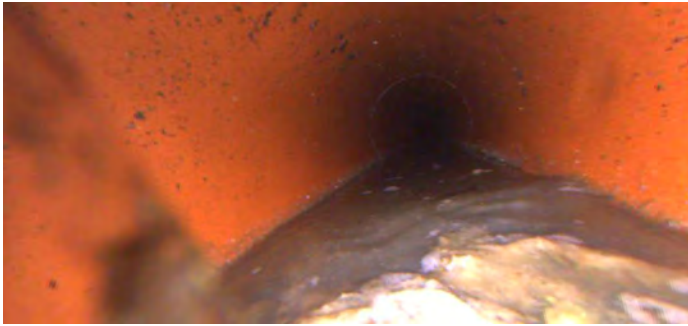


Distance (ft): **67.0**
Structural Grade: **0**
O&M Grade: **0**
Clock Start/From: **9**
Clock To:
1st Value: **4.000**
2nd Value:
Value Percent:
Continuous Index:
Within 8" of Joint:
Remarks:

Code: **RFJ**
Description: **Roots Fine Joint**



Distance (ft): **82.1**
Structural Grade: **0**
O&M Grade: **1**
Clock Start/From: **8**
Clock To: **3**
1st Value:
2nd Value:
Value Percent:
Continuous Index:
Within 8" of Joint: **YES**
Remarks:



Code:	MSA
Description:	Abandoned Survey
Distance (ft):	101.1
Structural Grade:	0
O&M Grade:	0
Clock Start/From:	
Clock To:	
1st Value:	
2nd Value:	
Value Percent:	
Continuous Index:	
Within 8" of Joint:	NO
Remarks:	camera stopped