

Profile/Photo Observation Report




Date:	03/25/2018	Weather:		Coding:	PACP 6.0
Pipe Length (ft):	188.8	Owner:	NA	Pre Clean:	Not Known
P.O.#:		Surveyor:	Byrd Fitzgerald	PSR:	P-203-044-045
Customer:		Clean Date:	01/01/1900	Shape:	C

Street:	ALLEY BETWEEN MAITLAND ST & EV	Flow Control:	Not Controlled
City:	Hobart, IN	Year Renewed:	
Location:	Other	Tape/Media #:	
Purpose:	Not Known	Dia/Height:	8"
Use:	Sanitary	Material:	VCP
Drain Area:	NA	Lining:	
Category:	NA		
Comment:			

Location Details:		Direction of Survey:	Downstream
US MH:	M-203-045	DS MH:	M-203-044
		Total Length Surveyed (ft):	25.2

O&M Index:	2.50	O&M Quick:	5125	O&M Rating:	15.00
Structural Index:	0.00	Structural Quick:	0000	Structural Rating:	0.00
Overall Index:	2.50	Overall Quick:	5125	Overall Rating:	15.00

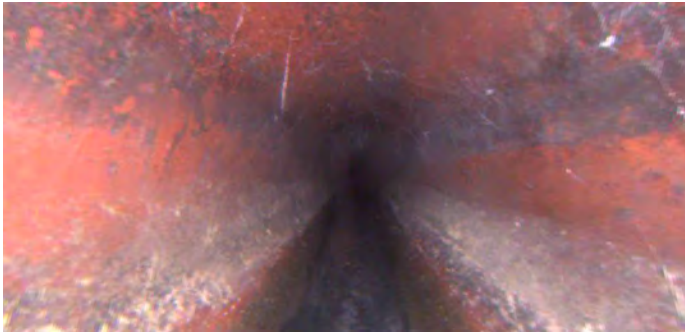
	Position	Code	Observation	Video (sec)	Grade
	.0	DAZ(S01)	Deposits Attached Other	10	M 2
	.0	AMH	Manhole	21	NA
	.0	MWL	Water Level	32	NA
	23.1	DAZ(F01)	Deposits Attached Other	90	M 2
	24.4	RBB	Roots Ball Barrel	104	M 5
	25.2	MSA	Abandoned Survey	117	NA

Code: **DAZ**
Description: **Deposits Attached Other**



Distance (ft): **.0**
Structural Grade: **0**
O&M Grade: **2**
Clock Start/From: **7**
Clock To: **5**
1st Value:
2nd Value:
Value Percent: **5.000**
Continuous Index: **S01**
Within 8" of Joint: **NO**
Remarks:

Code:	AMH
Description:	Manhole



Distance (ft):	.0
Structural Grade:	0
O&M Grade:	0
Clock Start/From:	
Clock To:	
1st Value:	
2nd Value:	
Value Percent:	
Continuous Index:	
Within 8" of Joint:	NO
Remarks:	M-203-045

Code:	MWL
Description:	Water Level




Distance (ft):	.0
Structural Grade:	0
O&M Grade:	0
Clock Start/From:	
Clock To:	
1st Value:	
2nd Value:	
Value Percent:	5.000
Continuous Index:	
Within 8" of Joint:	NO
Remarks:	

Code: **DAZ**
Description: **Deposits Attached Other**




Distance (ft): **23.1**
Structural Grade: **0**
O&M Grade: **2**
Clock Start/From: **7**
Clock To: **5**
1st Value:
2nd Value:
Value Percent: **5.000**
Continuous Index: **F01**
Within 8" of Joint: **NO**
Remarks:

Code: **RBB**
Description: **Roots Ball Barrel**



Distance (ft): **24.4**
Structural Grade: **0**
O&M Grade: **5**
Clock Start/From: **1**
Clock To: **6**
1st Value:
2nd Value:
Value Percent: **55.000**
Continuous Index:
Within 8" of Joint: **NO**
Remarks:



Code:	MSA
Description:	Abandoned Survey
Distance (ft):	25.2
Structural Grade:	0
O&M Grade:	0
Clock Start/From:	
Clock To:	
1st Value:	
2nd Value:	
Value Percent:	
Continuous Index:	
Within 8" of Joint:	NO
Remarks:	rbb