

## Profile/Photo Observation Report

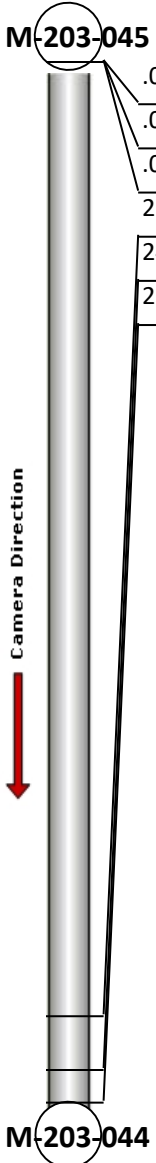


Date:	<b>03/25/2018</b>	Weather:		Coding:	<b>PACP 6.0</b>
Pipe Length (ft):	<b>188.8</b>	Owner:	<b>NA</b>	Pre Clean:	<b>Not Known</b>
P.O.#:		Surveyor:	<b>Byrd Fitzgerald</b>	PSR:	<b>P-203-044-045</b>
Customer:		Clean Date:	<b>01/01/1900</b>	Shape:	<b>C</b>

Street:	<b>E 38th Ave</b>	Flow Control:	<b>Not Controlled</b>
City:	<b>Hobart, IN</b>	Year Renewed:	
Location:	<b>Other</b>	Tape/Media #:	
Purpose:	<b>Not Known</b>	Dia/Height:	<b>8"</b>
Use:	<b>Sanitary</b>	Material:	<b>VCP</b>
Drain Area:	<b>NA</b>	Lining:	
Category:	<b>NA</b>		
Comment:			

Location Details:		Direction of Survey:	<b>Downstream</b>
US MH:	<b>M-203-045</b>	DS MH:	<b>M-203-044</b>
		Total Length Surveyed (ft):	<b>25.2</b>

O&M Index:	<b>2.50</b>	O&M Quick:	<b>5125</b>	O&M Rating:	<b>15.00</b>
Structural Index:	<b>0.00</b>	Structural Quick:	<b>0000</b>	Structural Rating:	<b>0.00</b>
Overall Index:	<b>2.50</b>	Overall Quick:	<b>5125</b>	Overall Rating:	<b>15.00</b>

	Position	Code	Observation	Video (sec)	Grade
	.0	DAZ(S01)	Deposits Attached Other	10	M 2
	.0	AMH	Manhole	21	NA
	.0	MWL	Water Level	32	NA
	23.1	DAZ(F01)	Deposits Attached Other	90	M 2
	24.4	RBB	Roots Ball Barrel	104	M 5
	25.2	MSA	Abandoned Survey	117	NA

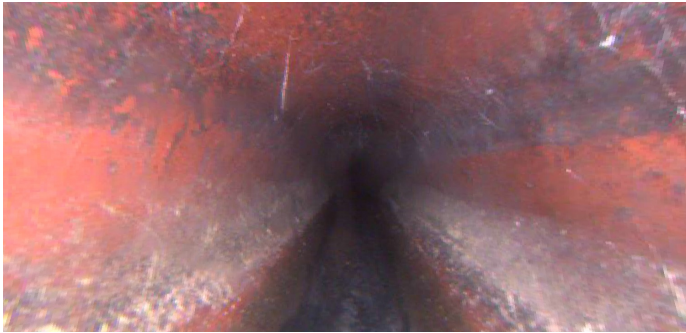


Code: **DAZ**  
Description: **Deposits Attached Other**

Distance (ft): **.0**  
Structural Grade: **0**  
O&M Grade: **2**  
Clock Start/From: **7**  
Clock To: **5**  
1st Value:  
2nd Value:  
Value Percent: **5.000**  
Continuous Index: **S01**  
Within 8" of Joint: **NO**  
Remarks:

---

Code:	<b>AMH</b>
Description:	<b>Manhole</b>



Distance (ft):	<b>.0</b>
Structural Grade:	<b>0</b>
O&M Grade:	<b>0</b>
Clock Start/From:	
Clock To:	
1st Value:	
2nd Value:	
Value Percent:	
Continuous Index:	
Within 8" of Joint:	<b>NO</b>
Remarks:	<b>M-203-045</b>

---

Code:	<b>MWL</b>
Description:	<b>Water Level</b>



Distance (ft):	<b>.0</b>
Structural Grade:	<b>0</b>
O&M Grade:	<b>0</b>
Clock Start/From:	
Clock To:	
1st Value:	
2nd Value:	
Value Percent:	<b>5.000</b>
Continuous Index:	
Within 8" of Joint:	<b>NO</b>
Remarks:	

---


Code: **DAZ**  
Description: **Deposits Attached Other**



Distance (ft): **23.1**  
Structural Grade: **0**  
O&M Grade: **2**  
Clock Start/From: **7**  
Clock To: **5**  
1st Value:  
2nd Value:  
Value Percent: **5.000**  
Continuous Index: **F01**  
Within 8" of Joint: **NO**  
Remarks:

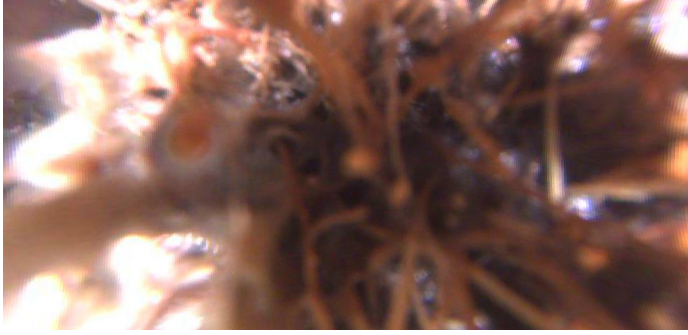
---

Code: **RBB**  
Description: **Roots Ball Barrel**



Distance (ft): **24.4**  
Structural Grade: **0**  
O&M Grade: **5**  
Clock Start/From: **1**  
Clock To: **6**  
1st Value:  
2nd Value:  
Value Percent: **55.000**  
Continuous Index:  
Within 8" of Joint: **NO**  
Remarks:

---



Code:	<b>MSA</b>
Description:	<b>Abandoned Survey</b>
Distance (ft):	<b>25.2</b>
Structural Grade:	<b>0</b>
O&M Grade:	<b>0</b>
Clock Start/From:	
Clock To:	
1st Value:	
2nd Value:	
Value Percent:	
Continuous Index:	
Within 8" of Joint:	<b>NO</b>
Remarks:	<b>rbb</b>